

A30 Chiverton to Carland Cross TR010026

6.3 FIGURE 7.6(A) ENVIRONMENTAL MASTER PLANS

Planning Act 2008

APFP Regulation 5(2)(a)
Infrastructure Planning (Applications: Prescribed
Forms and Procedure) Regulations 2009

Volume 6

May 2019

Contents

1. ENVIRONMENTAL MASTERPLANS LEGEND
2. ENVIRONMENTAL MASTERPLANS SHEET 1 OF 20
3. ENVIRONMENTAL MASTERPLANS SHEET 2 OF 20
4. ENVIRONMENTAL MASTERPLANS SHEET 3 OF 20
5. ENVIRONMENTAL MASTERPLANS SHEET 4 OF 20
6. ENVIRONMENTAL MASTERPLANS SHEET 5 OF 20
7. ENVIRONMENTAL MASTERPLANS SHEET 6 OF 20
8. ENVIRONMENTAL MASTERPLANS SHEET 7 OF 20
9. ENVIRONMENTAL MASTERPLANS SHEET 8 OF 20
10. ENVIRONMENTAL MASTERPLANS SHEET 9 OF 20
11. ENVIRONMENTAL MASTERPLANS SHEET 10 OF 20
12. ENVIRONMENTAL MASTERPLANS SHEET 11 OF 20
13. ENVIRONMENTAL MASTERPLANS SHEET 12 OF 20
14. ENVIRONMENTAL MASTERPLANS SHEET 13 OF 20
15. ENVIRONMENTAL MASTERPLANS SHEET 14 OF 20
16. ENVIRONMENTAL MASTERPLANS SHEET 15 OF 20
17. ENVIRONMENTAL MASTERPLANS SHEET 16 OF 20
18. ENVIRONMENTAL MASTERPLANS SHEET 17 OF 20
19. ENVIRONMENTAL MASTERPLANS SHEET 18 OF 20
20. ENVIRONMENTAL MASTERPLANS SHEET 19 OF 20
21. ENVIRONMENTAL MASTERPLANS SHEET 20 OF 20

DO NOT SCALE

ENVIRONMENTAL MASTERPLAN LEGEND

Existing Features

- (P 2.1.1) - Chyverton Park EF B
- (P 2.1) - TPO North Plantation EF B
- (P 2.1) - TPO North Plantation Arboricultural special measures area
- (P 3.1) - Scheduled Monuments EF F
- Undisturbed Land Returned To Previous Use
- Disturbed Land Returned To Arable Pasture
- (P 3.1.1) - Listed buildings & Milestones EF F
- (LE 1.4) - Rock and Scree EF B,E
- (LE 2.4) - Existing Vegetation To Be Protected & Retained EF A,B,D
- Water Body
- Watercourse
- (P 4.4) - PRoW Maintained On Existing Alignment
- Existing Hedgerows
- Existing Cornish Hedgerows

Proposed Landscape Elements & Environmental Elements

- DCO Boundary
- (LE 2.7) - Scattered Trees (deciduous) EF B,D,E
- (LE 2.7.1) - Scattered Trees (pine) EF B,D,E
- (LE 4.3) - Native species hedges EF A,B,D
- (LE 4.4) - Native species hedgerow with trees EF A,B,D
- (LE 4.6) - Cornish Hedgerow 1.2m EF A,B,D
- (LE 4.7) - Cornish Hedgerow 1.2m With Vegetation EF A,B,D
- (LE 4.8) - Cornish Hedgerow 1.8m With Vegetation EF A,B,D
- (LE 1.2) - Grassland with Native Bulbs EF E,B,D
- (LE 1.3) - Species-rich Grassland EF B,D,E
- (LE 1.5) - Dry Heathland EFD, B, E
- (LE 1.7) - Bracken / Fern Scrub EF D,B,E
- (LE 1.8) - Wildflower Pollination Strip EF D,B,E
- (LE 2.1.1) - Deciduous Native Woodland EF A,B,D
- (LE 2.1.2) - Mixed Oak Rich Woodland EF A,B,D
- (LE 2.1.3) - Mixed Pine Rich Woodland EF A,B,D
- (LE 2.2) - Woodland Edge/Scrub Buffer EF A,B,D
- (LE 6.1) - Aquatic and Semi Aquatic EF B,D,H
- (LE 6.1.1) - Banks & Ditches EF B,D,H
- (LE 6.4) - Marsh & Wet Grassland EF B,D,E

Other Features

- (P 4.4.1) - PRoW Diverted
- (P 4.4.2) - PRoW Severed
- (P 4.4.4) - Proposed PRoW's
- (P 4.4.4) - PRoW Steps

- Highway in cutting
- Highway in elevation

Hard Landscape

- (LE 7.1.3) Standard Highway Fence EF K
1.3m high timber post and four timber rail fence to comply with BS 1722 and Highways Agency Specification Clause 311 (refer to HCD number H3 for dimensions and details)
- (LE 7.1.1) Badger fence EF K,D
Standard Highway Fence with the addition of 50mm galvanised weld mesh. 1300mm high, burried an extra 600mm underground (300mm vertical and 300mm return away from the road). Refer to HCD number H46 for dimensions and details.
- (LE 7.1.2) Otter and Badger fence EF K,D
Standard Highway Fence with the addition of galvanised 50mm weld mesh. 1500 high with 300 crank. buried sections 500 vertical and 300 return. Refer to HCD number H46 for dimensions and details.
- (LE 7.1.4) - Standard Stock Proof Fence EF K
1.1m Timber post and three strained wire
- (LE 7.1.5) - Proposed maintenance access gate EF K
Galvanised steel gates to comply with BS 3470 and Highways Agency Specification Clauses 304 and 311 (refer to HCD number H17 to H20 for dimensions and details)
- (LE 7.1.6) - Proposed field gate with badger proof fencing EF K,D
Glavanise steel gates as above with the addition of galvanised steel wire mesh. Refer to HCD number H46 for dimensions and details.
- (LE 7.1.7) - Proposed field gatewith otter proof fencing EF K,D
Glavanise steel gates as above with the addition of galvanised steel wire mesh. Refer to HCD number H46 for dimensions and details
- (E 1.2) - Noise Barrier 3m High EF G,A
Timber close boarded fence to comply with BS 1722 and Highways Agency Specification Clause 304 (refer to HCD number H14 for details)
- (E 3.2.1) - Multi-Species Crossing EF D
(Refer to Table 8-12, Volume 6 Document Ref 6.2 Chapter 8 Ecology and Nature Conservations for further details)
- (E 3.2.2) - Dry Tunnel and/or Culvert Multi-Species Crossing EF D
(Refer to Table 8-12, Volume 6 Document Ref 6.2 Chapter 8 Ecology and Nature Conservations for further details)
- (E 3.2.3) - Indicative location of habitat pile of woody arisings over 250mm in diameter EF D

All fencing and gates is to comply with the Manual of Contract Developments for Highways work.

DMRB Environmental Functions:

Reference	Function
EF A	Visual Screening
EF B	Landscape Integration
EF C	Enhancing the Built Environment
EF D	Nature Conservation and Biodiversity
EF E	Visual Amenity
EF F	Heritage
EF G	Auditory Amenity
EF H	Water Quality
EF K	Access

This map is reproduced from Ordnance Survey material with the permission of Ordnance Survey on behalf of the controller of Her Majesty's Stationary Office. ©Crown Copyright. Unauthorised reproduction infringes Crown copyright and may lead to prosecution or civil proceedings. CLIENT NAME: Highways England LICENCE NUMBER: 100030649 (2018)

GENERAL NOTES:
1. ALL DIMENSIONS ARE IN METRES UNLESS NOTED OTHERWISE.
2. ONLY WRITTEN DIMENSIONS SHALL BE USED, DO NOT SCALE.

SAFETY, HEALTH AND ENVIRONMENTAL INFORMATION

In addition to the hazards/risks normally associated with the types of work detailed on this drawing, note the following significant residual risks (Reference shall also be made to the design hazard log).

Construction	Maintenance / Cleaning	Use	Decommissioning / Demolition
(Enter "None" if applicable)	(Enter "None" if applicable)	(Enter "None" if applicable)	(Enter "None" if applicable)

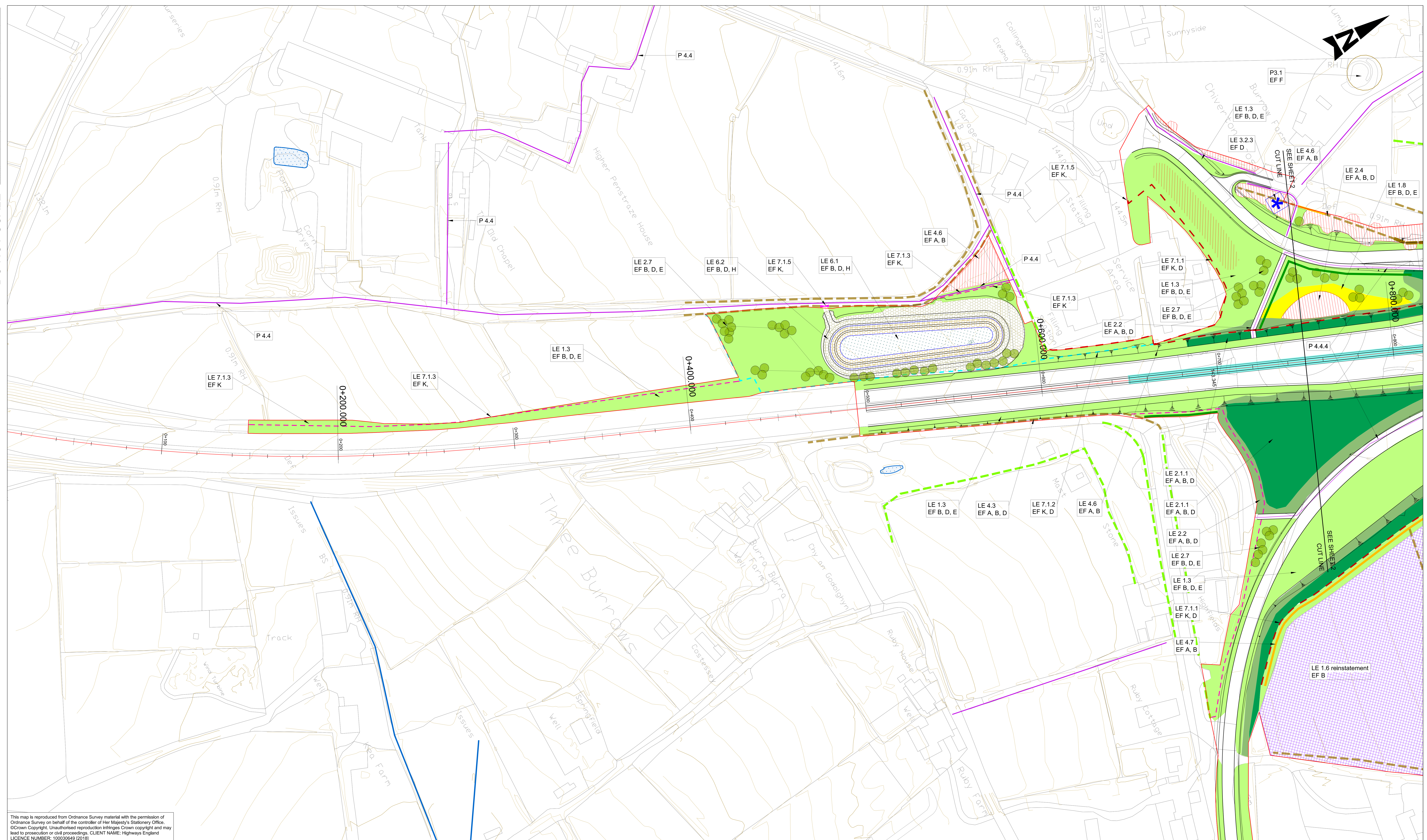
Rev.	Date	Description	By	Chk'd	App'd	Auth'd
P01	15/12/17	FIRST ISSUE	JP	JP	PH	---
P02	15/12/17	FIRST ISSUE	BO	JP	PH	PH
P03	06/07/18	DF3	BO	BO	JP	---
P04	06/07/18	DF3	BO	BO	JP	DG
P05	23/08/18	FINAL ISSUE	BO	CM	SW	---
P06	23/08/18	P06	BO	CM	SW	SW
C01	23/08/18	FINAL ISSUE	BO	CM	SW	SW
P07	30/04/19	UPDATED FOR DL 4	BO	BO	SW	SW
P08	30/04/19	UPDATED FOR DL 4	BO	BO	SW	SW
C02	30/04/19	UPDATED FOR DL 4	BO	BO	SW	SW

Suitability		Drawing Status		Project Title	
A3		STAGE COMPLETED		A30 CHIVERTON TO CARLAND CROSS	
Client		highways england			
Scale	By	Checked	Approved	Authorised	
N/A	BO	BO	SW	SW	
Original Size	Date	Date	Date	Date	Date
A1	30/04/19	30/04/19	30/04/19	30/04/19	30/04/19
Drawing Number	HE PIN	Originator	Volume	Revision	
HA551502 - SW	ARP	ARP	ELS	C02	
Location		Type	Role	Number	
		-DR	-LE	-000002	

DO NOT SCALE

100
Millimetres

0 10



This map is reproduced from Ordnance Survey material with the permission of Ordnance Survey on behalf of the controller of Her Majesty's Stationary Office. © Crown Copyright. Unauthorised reproduction infringes Crown copyright and may lead to prosecution or civil proceedings. CLIENT NAME: Highways England LICENCE NUMBER: 100330649 (2018)

- GENERAL NOTES:
- FOR LEGEND AND DETAILS PLEASE REFER TO DRAWING HA551502-ARP-ELS-SW-DR-LE-000002
 - ALL DIMENSIONS ARE IN METRES UNLESS NOTED OTHERWISE.
 - ONLY WRITTEN DIMENSIONS SHALL BE USED, DO NOT SCALE.
 - FENCELINES WORK-IN-PROGRESS, TO BE UPDATED.

SAFETY, HEALTH AND ENVIRONMENTAL INFORMATION			
In addition to the hazards/risks normally associated with the types of work detailed on this drawing, note the following significant residual risks (Reference shall also be made to the design hazard log).			
Construction (Enter "None" if applicable)	P01 06/07/18 DF3	OS	BO JP --
	P02 06/07/18 DF3	OS	BO JP DG
	P03 23/08/18 FINAL ISSUE	BO	CM JP --
Maintenance / Cleaning (Enter "None" if applicable)	P04 23/08/18 P04	BO	CM JP SW
	C01 23/08/18 FINAL ISSUE	BO	CM JP SW
Use (Enter "None" if applicable)	P05 30/04/19 UPDATED FOR DL 4	BO	JP SW SW
	P06 30/04/19 UPDATED FOR DL 4	BO	JP SW SW
Decommissioning / Demolition (Enter "None" if applicable)	C02 30/04/19 UPDATED FOR DL 4	BO	JP SW SW
Rev.	Date	Description	By Chk'd App'd Auth'd

Suitability Drawing Status
A3 STAGE COMPLETED

ARUP

highways england

European Union
European Regional
Development Fund

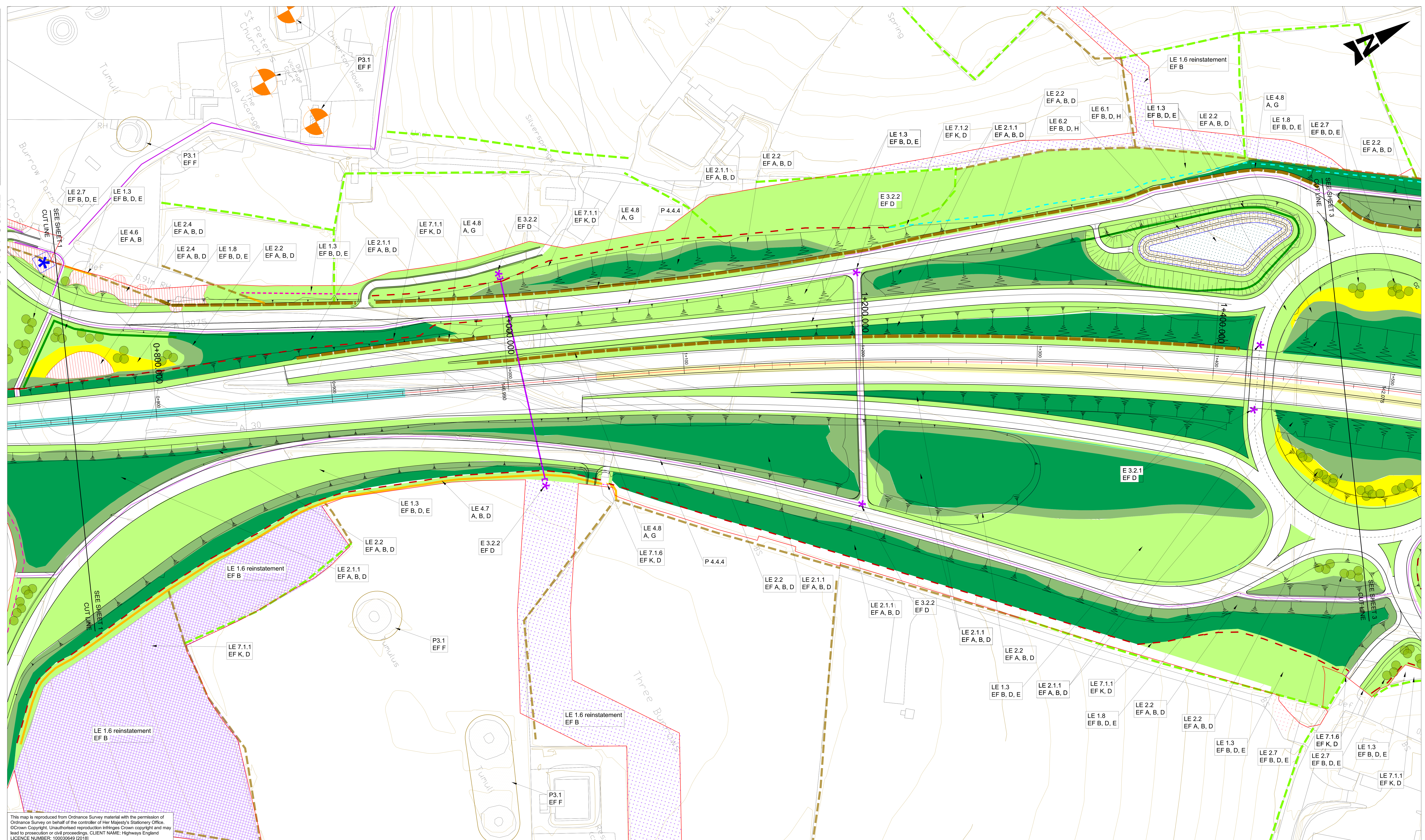
Project Title A30 CHIVERTON TO CARLAND CROSS					
Drawing Title FIGURE 7.6 - ENVIRONMENTAL MASTERPLANS SHEET 1 OF 20					
Scale 1:1000	By BO	Checked JP	Approved SW	Authorised SW	
Original Size A1	Date 30/04/19	Date 30/04/19	Date 30/04/19	Date 30/04/19	
Drawing Number HA551502 - SW	Originator ARP	Volume -DR-LE-001001	Revision C02		
Location	Type	Role	Number		

DO NOT SCALE

Millimetres

0 10

100



This map is reproduced from Ordnance Survey material with the permission of Ordnance Survey on behalf of the controller of Her Majesty's Stationary Office. ©Crown Copyright. Unauthorised reproduction infringes Crown copyright and may lead to prosecution or civil proceedings. CLIENT NAME: Highways England LICENCE NUMBER: 100330649 (2018)

GENERAL NOTES:
 1. ALL DIMENSIONS ARE IN METRES UNLESS NOTED OTHERWISE.
 2. ONLY WRITTEN DIMENSIONS SHALL BE USED, DO NOT SCALE.

SAFETY, HEALTH AND ENVIRONMENTAL INFORMATION

In addition to the hazards/risks normally associated with the types of work detailed on this drawing, note the following significant residual risks (Reference shall also be made to the design hazard log).

Construction	Maintenance / Cleaning	Use	Decommissioning / Demolition
(Enter "None" if applicable)	(Enter "None" if applicable)	(Enter "None" if applicable)	(Enter "None" if applicable)

Rev.	Date	Description	By	Chk'd	App'd	Auth'd
---	---	---	---	---	---	---
P01	06/07/18	DF3	OS	BO	JP	---
P02	06/07/18	DF3	OS	BO	JP	DG
P03	23/08/18	FINAL ISSUE	BO	OS	JP	---
P04	23/08/18	P04	BO	OS	JP	SW
C01	23/08/18	FINAL ISSUE	BO	OS	JP	SW
P05	30/04/19	UPDATED FOR DL 4	BO	JP	SW	SW
P06	30/04/19	UPDATED FOR DL 4	BO	JP	SW	SW
C02	30/04/19	UPDATED FOR DL 4	BO	JP	SW	SW

Suitability A3 Drawing Status STAGE COMPLETED



Project Title A30 CHIVERTON TO CARLAND CROSS

Drawing Title FIGURE 7.6 - ENVIRONMENTAL MASTERPLANS SHEET 2 OF 20

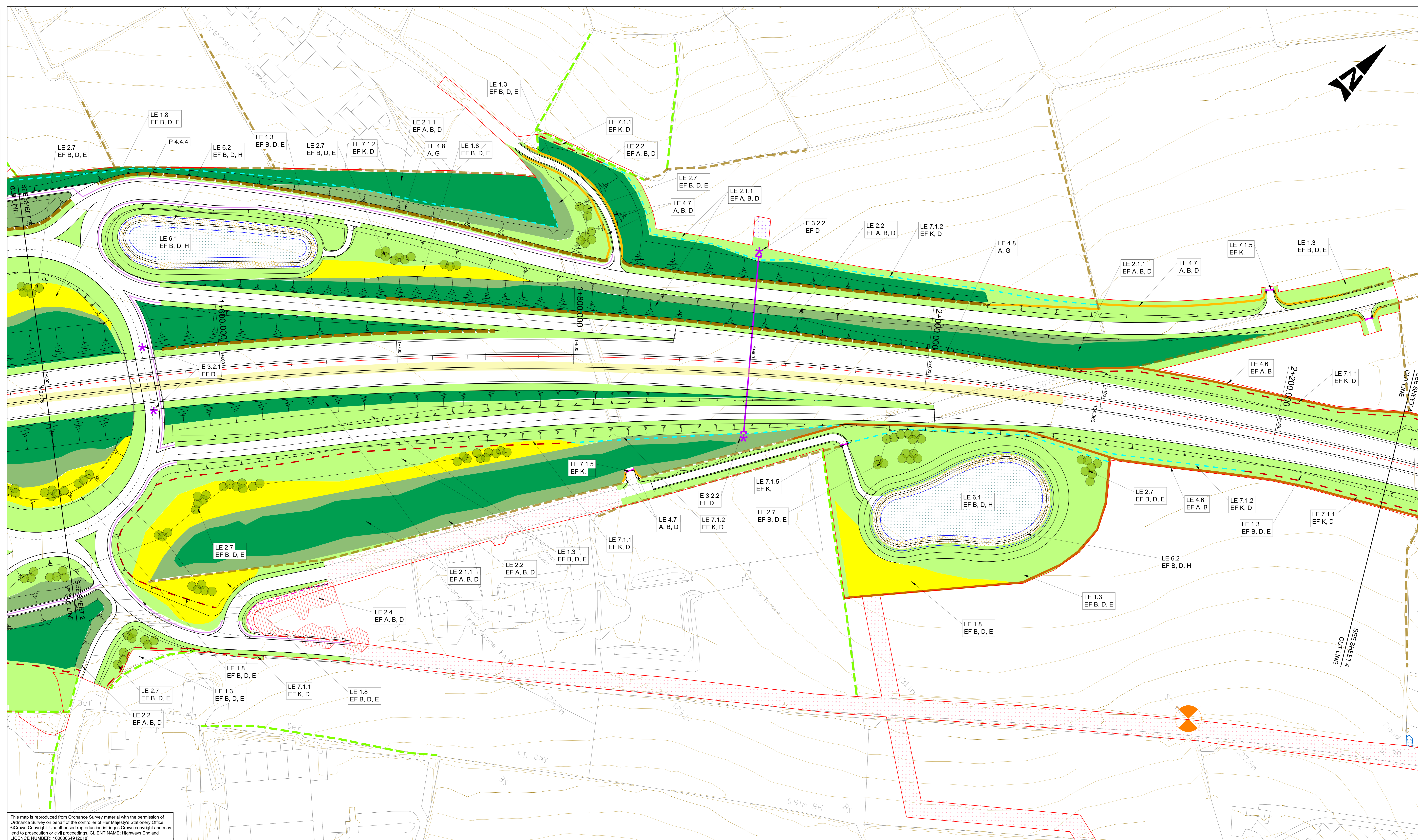
Scale	By	Checked	Approved	Authorised
N/A	BO	JP	SW	SW

Original Size	Date	Date	Date	Date
A1	30/04/19	30/04/19	30/04/19	30/04/19

Drawing Number	Originator	Volume	Revision
HA551502 - SW	ARP	ELS	C02

DO NOT SCALE

Millimetres
0 10 100



This map is reproduced from Ordnance Survey material with the permission of Ordnance Survey on behalf of the controller of Her Majesty's Stationary Office. © Crown Copyright. Unauthorised reproduction infringes Crown copyright and may lead to prosecution or civil proceedings. CLIENT NAME: Highways England LICENCE NUMBER: 100330649 (2018)

- GENERAL NOTES:
1. FOR LEGEND AND DETAILS PLEASE REFER TO DRAWING HA551502-ARP-ELS-SW-DR-LE-000002
 2. ALL DIMENSIONS ARE IN METRES UNLESS NOTED OTHERWISE.
 3. ONLY WRITTEN DIMENSIONS SHALL BE USED, DO NOT SCALE.
 4. FENCELINES WORK-IN-PROGRESS, TO BE UPDATED.

SAFETY, HEALTH AND ENVIRONMENTAL INFORMATION

In addition to the hazards/risks normally associated with the types of work detailed on this drawing, note the following significant residual risks (Reference shall also be made to the design hazard log).

Construction	Maintenance / Cleaning	Use	Decommissioning / Demolition
(Enter "None" if applicable)	(Enter "None" if applicable)	(Enter "None" if applicable)	(Enter "None" if applicable)
P01	P04	P05	C02
06/07/18	23/08/18	30/04/19	30/04/19
DF3	P04	UPDATED FOR DL 4	UPDATED FOR DL 4
P02	C01	P06	
06/07/18	23/08/18	30/04/19	
DF3	FINAL ISSUE	UPDATED FOR DL 4	
P03	C05		
23/08/18	23/08/18		
FINAL ISSUE	FINAL ISSUE		
P04			
23/08/18			

Rev.	Date	Description	By	Chk'd	App'd	Auth'd
---	---	---	---	---	---	---
---	---	---	---	---	---	---
---	---	---	---	---	---	---

Suitability: A3
Drawing Status: STAGE COMPLETED

ARUP

highways england

European Union European Regional Development Fund

Project Title: A30 CHIVERTON TO CARLAND CROSS

Drawing Title: FIGURE 7.6 - ENVIRONMENTAL MASTERPLANS SHEET 3 OF 20

Scale	By	Checked	Approved	Authorised
1:1000	BO	JP	SW	SW

Original Size	Date	Date	Date	Date
A1	30/04/19	30/04/19	30/04/19	30/04/19

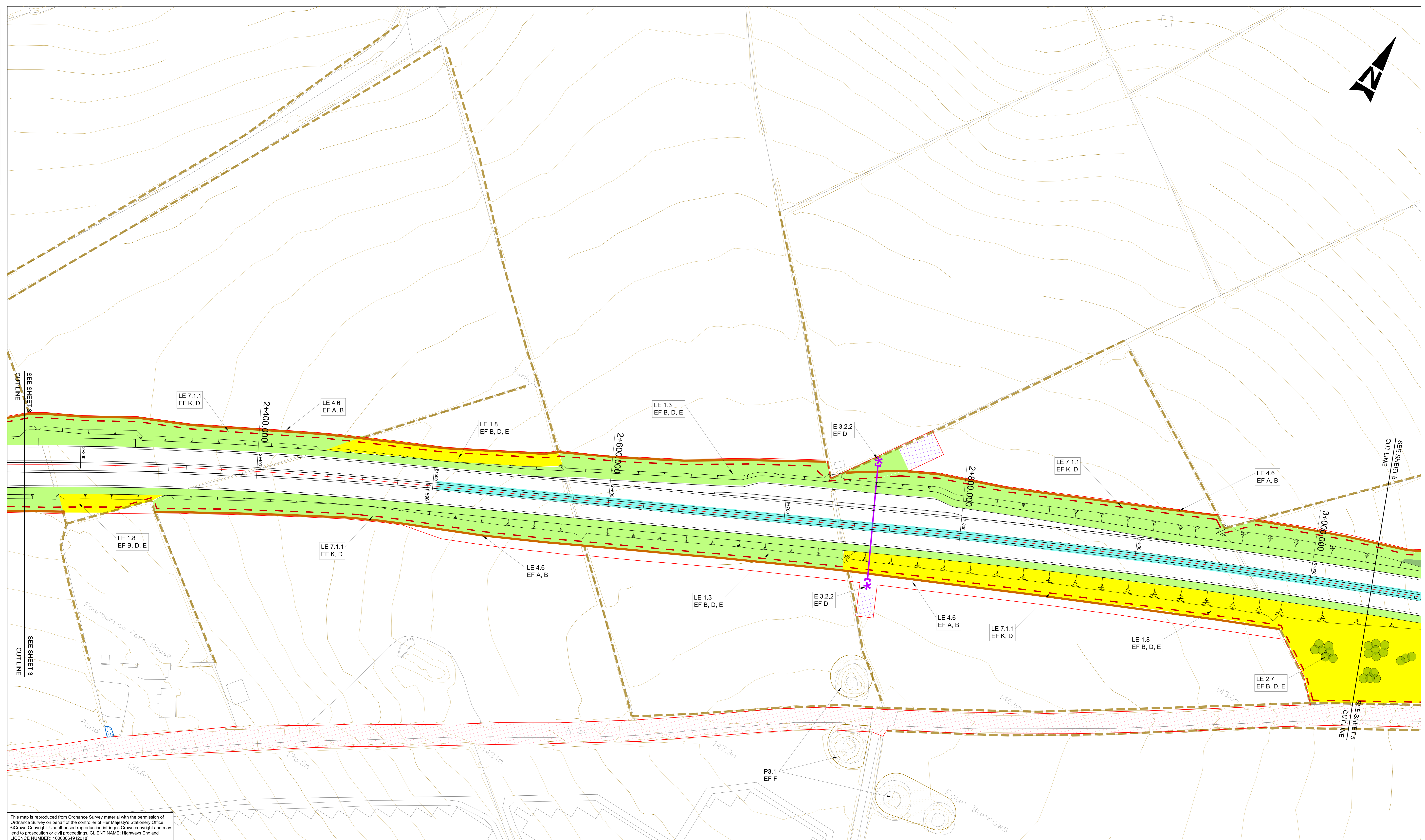
Drawing Number	Originator	Volume	Revision
HA551502 - SW	ARP	ELS	C02
	-DR-LE-001003		

DO NOT SCALE

Millimetres

0 10

100



- GENERAL NOTES:
- FOR LEGEND AND DETAILS PLEASE REFER TO DRAWING HA551502-ARP-ELS-SW-DR-LE-000002
 - ALL DIMENSIONS ARE IN METRES UNLESS NOTED OTHERWISE.
 - ONLY WRITTEN DIMENSIONS SHALL BE USED, DO NOT SCALE.
 - FENCELINES WORK-IN-PROGRESS, TO BE UPDATED.

SAFETY, HEALTH AND ENVIRONMENTAL INFORMATION

In addition to the hazards/risks normally associated with the types of work detailed on this drawing, note the following significant residual risks (Reference shall also be made to the design hazard log).

Construction	Maintenance / Cleaning	Use	Decommissioning / Demolition
(Enter "None" if applicable)	(Enter "None" if applicable)	(Enter "None" if applicable)	(Enter "None" if applicable)

Rev.	Date	Description	By	Chk'd	App'd	Auth'd
P01	06/07/18	DF3	OS	BO	JP	--
P02	06/07/18	DF3	OS	BO	JP	DG
P03	23/08/18	FINAL ISSUE	BO	OS	JP	--
P04	23/08/18	P04	BO	OS	JP	SW
C01	23/08/18	FINAL ISSUE	BO	OS	JP	SW
P05	30/04/19	UPDATED FOR DL 4	BO	JP	SW	SW
P06	30/04/19	UPDATED FOR DL 4	BO	JP	SW	SW
C02	30/04/19	UPDATED FOR DL 4	BO	JP	SW	SW

Suitability A3 Drawing Status STAGE COMPLETED



Project Title A30 CHIVERTON TO CARLAND CROSS

Drawing Title **FIGURE 7.6 - ENVIRONMENTAL MASTERPLANS SHEET 4 OF 20**

Scale	By	Checked	Approved	Authorised
1:1000	BO	JP	SW	SW
Original Size	Date	Date	Date	Date
A1	30/04/19	30/04/19	30/04/19	30/04/19
Drawing Number	Originator	Volume	Revision	
HA551502 - SW	ARP	ELS	-DR-LE-001004	C02
Location	Type	Role	Number	

DO NOT SCALE

Millimetres
0 10 100



This map is reproduced from Ordnance Survey material with the permission of Ordnance Survey on behalf of the controller of Her Majesty's Stationary Office. © Crown Copyright. Unauthorised reproduction infringes Crown copyright and may lead to prosecution or civil proceedings. CLIENT NAME: Highways England LICENCE NUMBER: 100030649 (2018)

GENERAL NOTES:
 1. FOR LEGEND AND DETAILS PLEASE REFER TO DRAWING HA551502-ARP-ELS-SW-DR-LE-000002
 2. ALL DIMENSIONS ARE IN METRES UNLESS NOTED OTHERWISE.
 3. ONLY WRITTEN DIMENSIONS SHALL BE USED, DO NOT SCALE.
 4. FENCELINES WORK-IN-PROGRESS, TO BE UPDATED.

SAFETY, HEALTH AND ENVIRONMENTAL INFORMATION

In addition to the hazards/risks normally associated with the types of work detailed on this drawing, note the following significant residual risks (Reference shall also be made to the design hazard log).

Construction (Enter "None" if applicable)	Maintenance / Cleaning (Enter "None" if applicable)	Use (Enter "None" if applicable)	Decommissioning / Demolition (Enter "None" if applicable)
P01	P04	P05	C02
06/07/18	23/08/18	30/04/19	30/04/19
DF3	FINAL ISSUE	UPDATED FOR DL 4	UPDATED FOR DL 4
P02	P04	P06	C02
06/07/18	23/08/18	30/04/19	30/04/19
DF3	FINAL ISSUE	UPDATED FOR DL 4	UPDATED FOR DL 4
P03	C01	C02	
23/08/18	23/08/18	30/04/19	
FINAL ISSUE	FINAL ISSUE	UPDATED FOR DL 4	
P04	C01	C02	
23/08/18	23/08/18	30/04/19	
P04	FINAL ISSUE	UPDATED FOR DL 4	
C01			
23/08/18			
FINAL ISSUE			
P05			
30/04/19			
UPDATED FOR DL 4			
P06			
30/04/19			
UPDATED FOR DL 4			
C02			
30/04/19			
UPDATED FOR DL 4			
Rev.	Date	Description	By
			Chk'd
			App'd
			Auth'd

Suitability	Drawing Status
A3	STAGE COMPLETED

ARUP

highways
england

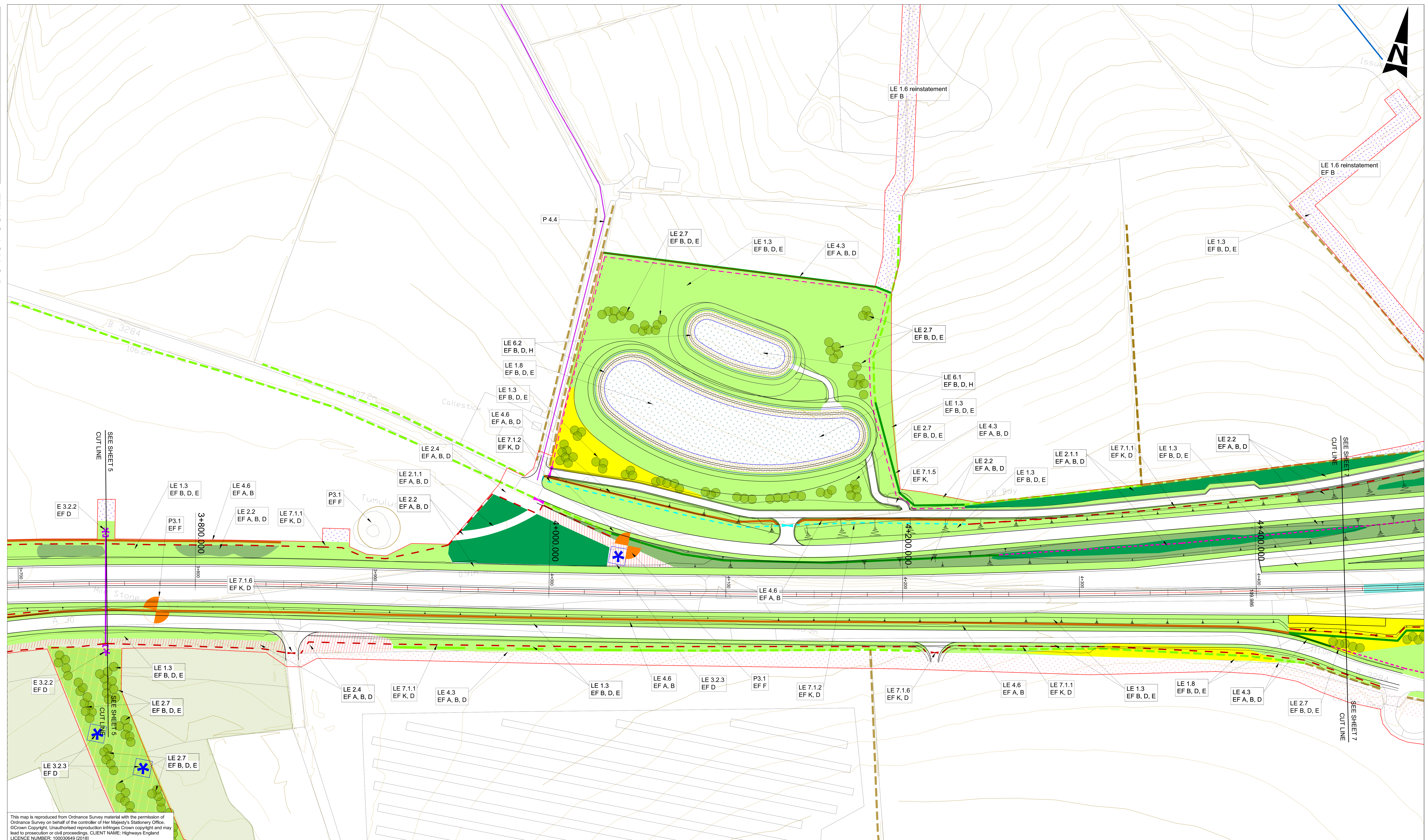


Project Title					
A30 CHIVERTON TO CARLAND CROSS					
Drawing Title					
FIGURE 7.6 - ENVIRONMENTAL MASTERPLANS SHEET 5 OF 20					
Scale	By	Checked	Approved	Authorised	
1:1000	BO	JP	SW	SW	
Original Size	Date	Date	Date	Date	Date
A1	30/04/19	30/04/19	30/04/19	30/04/19	30/04/19
Drawing Number	Originator	Volume	Revision		
HA551502 - SW	ARP	-DR-LE-001005	C02		
Location	Type	Role	Number		

DO NOT SCALE

Millimetres

0 10 100



This map is reproduced from Ordnance Survey material with the permission of Ordnance Survey on behalf of the controller of Her Majesty's Stationary Office. ©Crown Copyright. Unauthorised reproduction infringes Crown copyright and may lead to prosecution or civil proceedings. CLIENT NAME: Highways England LICENCE NUMBER: 100030649 (2018)

- GENERAL NOTES:
1. FOR LEGEND AND DETAILS PLEASE REFER TO DRAWING HA551502-ARP-ELS-SW-DR-LE-000002
 2. ALL DIMENSIONS ARE IN METRES UNLESS NOTED OTHERWISE.
 3. ONLY WRITTEN DIMENSIONS SHALL BE USED, DO NOT SCALE.
 4. FENCELINES WORK-IN-PROGRESS, TO BE UPDATED.

SAFETY, HEALTH AND ENVIRONMENTAL INFORMATION

In addition to the hazards/risks normally associated with the types of work detailed on this drawing, note the following significant residual risks (Reference shall also be made to the design hazard log).

Rev.	Date	Description	By	Chk'd	App'd	Auth'd
---	---	---	---	---	---	---
P01	06/07/18	DF3	OS	BO	JP	---
P02	06/07/18	DF3	OS	BO	JP	DG
P03	23/08/18	FINAL ISSUE	BO	CM	JP	---
P04	23/08/18	P04	BO	CM	JP	SW
C01	23/08/18	FINAL ISSUE	BO	CM	JP	SW
P05	30/04/19	UPDATED FOR DL 4	BO	JP	SW	SW
P06	30/04/19	UPDATED FOR DL 4	BO	JP	SW	SW
C02	30/04/19	UPDATED FOR DL 4	BO	JP	SW	SW

Rev.	Date	Description	By	Chk'd	App'd	Auth'd
---	---	---	---	---	---	---
---	---	---	---	---	---	---
---	---	---	---	---	---	---
---	---	---	---	---	---	---

Suitability: A3
 Drawing Status: STAGE COMPLETED

ARUP

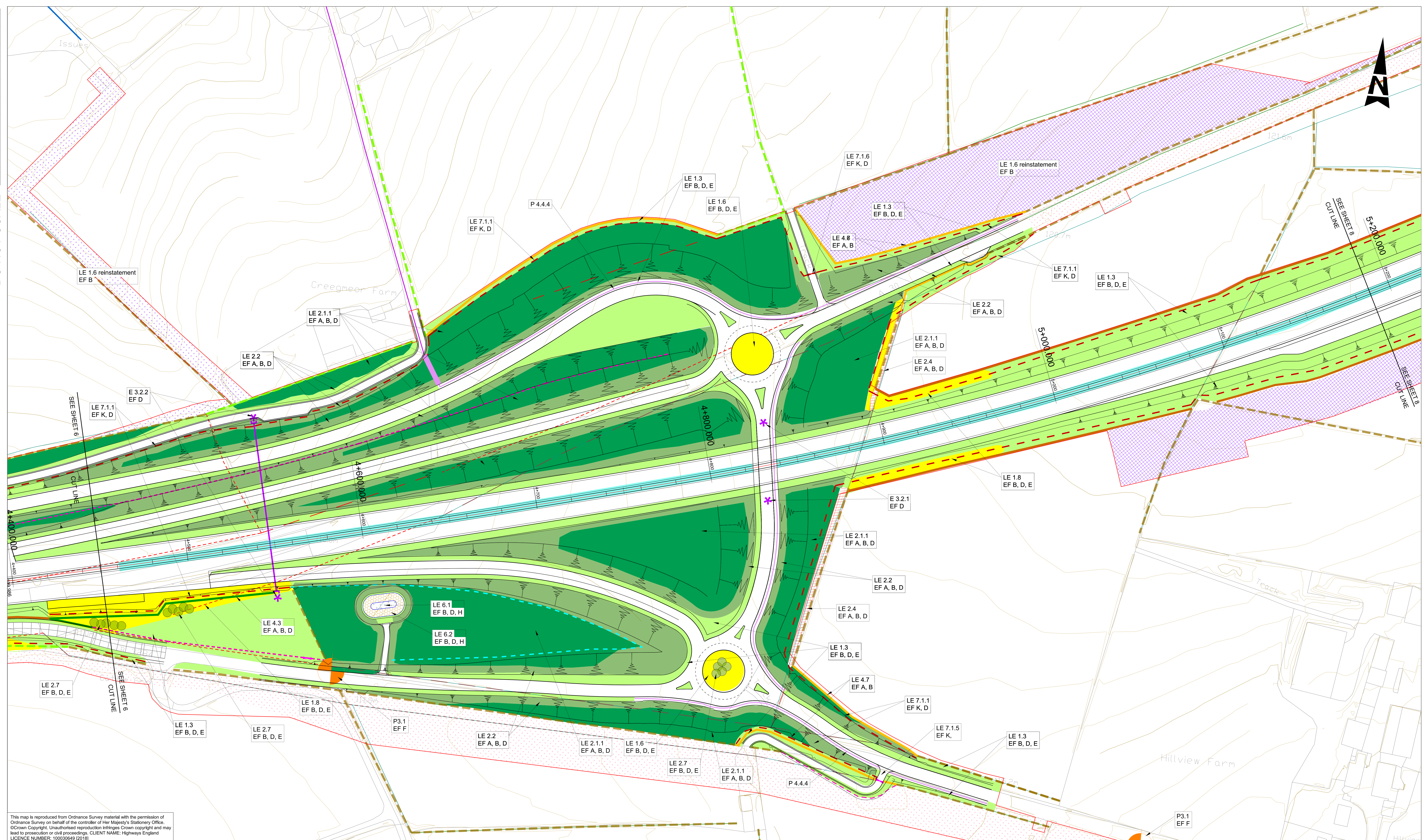
highways england

European Union European Regional Development Fund

Project Title: A30 CHIVERTON TO CARLAND CROSS					
Drawing Title: FIGURE 7.6 - ENVIRONMENTAL MASTERPLANS SHEET 6 OF 20					
Scale: 1:1000	By: BO	Checked: JP	Approved: SW	Authorised: SW	
Original Size: A1	Date: 30/04/19	Date: 30/04/19	Date: 30/04/19	Date: 30/04/19	Date: 30/04/19
Drawing Number: HA551502 - SW	Originator: ARP	Volume: ELS	Revision: C02		Location: -DR-LE-001006
Type: Location	Role: Type	Number: Role			

DO NOT SCALE

Millimetres
0 10 100



This map is reproduced from Ordnance Survey material with the permission of Ordnance Survey on behalf of the controller of Her Majesty's Stationary Office. © Crown Copyright. Unauthorised reproduction infringes Crown copyright and may lead to prosecution or civil proceedings. CLIENT NAME: Highways England LICENCE NUMBER: 100030649 (2018)

- GENERAL NOTES:
- FOR LEGEND AND DETAILS PLEASE REFER TO DRAWING HA551502-ARP-ELS-SW-DR-LE-000002
 - ALL DIMENSIONS ARE IN METRES UNLESS NOTED OTHERWISE.
 - ONLY WRITTEN DIMENSIONS SHALL BE USED, DO NOT SCALE.
 - FENCELINES WORK-IN-PROGRESS, TO BE UPDATED.

SAFETY, HEALTH AND ENVIRONMENTAL INFORMATION

In addition to the hazards/risks normally associated with the types of work detailed on this drawing, note the following significant residual risks (Reference shall also be made to the design hazard log).

Construction	Maintenance / Cleaning	Use	Decommissioning / Demolition
(Enter "None" if applicable)	(Enter "None" if applicable)	(Enter "None" if applicable)	(Enter "None" if applicable)

Rev.	Date	Description	By	Chk'd	App'd	Auth'd
P01	06/07/18	DF3	OS	BO	JP	--
P02	06/07/18	DF3	OS	BO	JP	DG
P03	23/08/18	FINAL ISSUE	BO	CM	JP	--
P04	23/08/18	P04	BO	CM	JP	SW
C01	23/08/18	FINAL ISSUE	BO	CM	JP	SW
P05	30/04/19	UPDATED FOR DL 4	BO	JP	SW	SW
P06	30/04/19	UPDATED FOR DL 4	BO	JP	SW	SW
C02	30/04/19	UPDATED FOR DL 4	BO	JP	SW	SW

Suitability Drawing Status
A3 STAGE COMPLETED

ARUP

highways england

European Union European Regional Development Fund

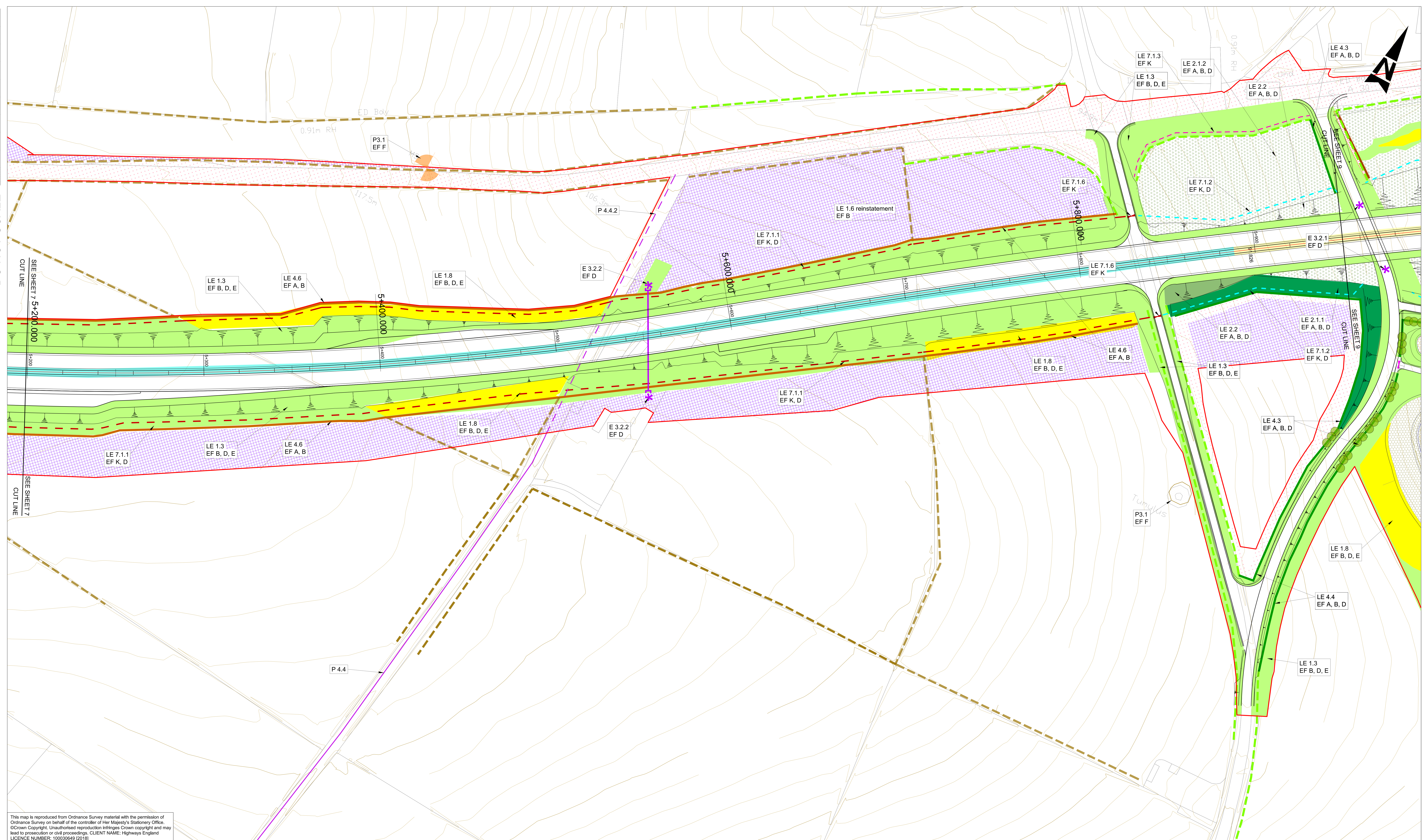
Project Title
A30 CHIVERTON TO CARLAND CROSS

Drawing Title
FIGURE 7.6 - ENVIRONMENTAL MASTERPLANS SHEET 7 OF 20

Scale	By	Checked	Approved	Authorised
1:1000	BO	JP	SW	SW
Original Size	Date	Date	Date	Date
A1	30/04/19	30/04/19	30/04/19	30/04/19
Drawing Number	Originator	Volume	Revision	
HA551502 - SW	ARP	ELS - DR - LE - 001007	C02	
Location	Type	Role	Number	

DO NOT SCALE

Millimetres
0 10 100



This map is reproduced from Ordnance Survey material with the permission of Ordnance Survey on behalf of the controller of Her Majesty's Stationary Office. ©Crown Copyright. Unauthorised reproduction infringes Crown copyright and may lead to prosecution or civil proceedings. CLIENT NAME: Highways England LICENCE NUMBER: 100030649 (2018)

- GENERAL NOTES:
- FOR LEGEND AND DETAILS PLEASE REFER TO DRAWING HA551502-ARP-ELS-SW-DR-LE-000002
 - ALL DIMENSIONS ARE IN METRES UNLESS NOTED OTHERWISE.
 - ONLY WRITTEN DIMENSIONS SHALL BE USED, DO NOT SCALE.
 - FENCELINES WORK-IN-PROGRESS, TO BE UPDATED.

SAFETY, HEALTH AND ENVIRONMENTAL INFORMATION

In addition to the hazards/risks normally associated with the types of work detailed on this drawing, note the following significant residual risks (Reference shall also be made to the design hazard log).

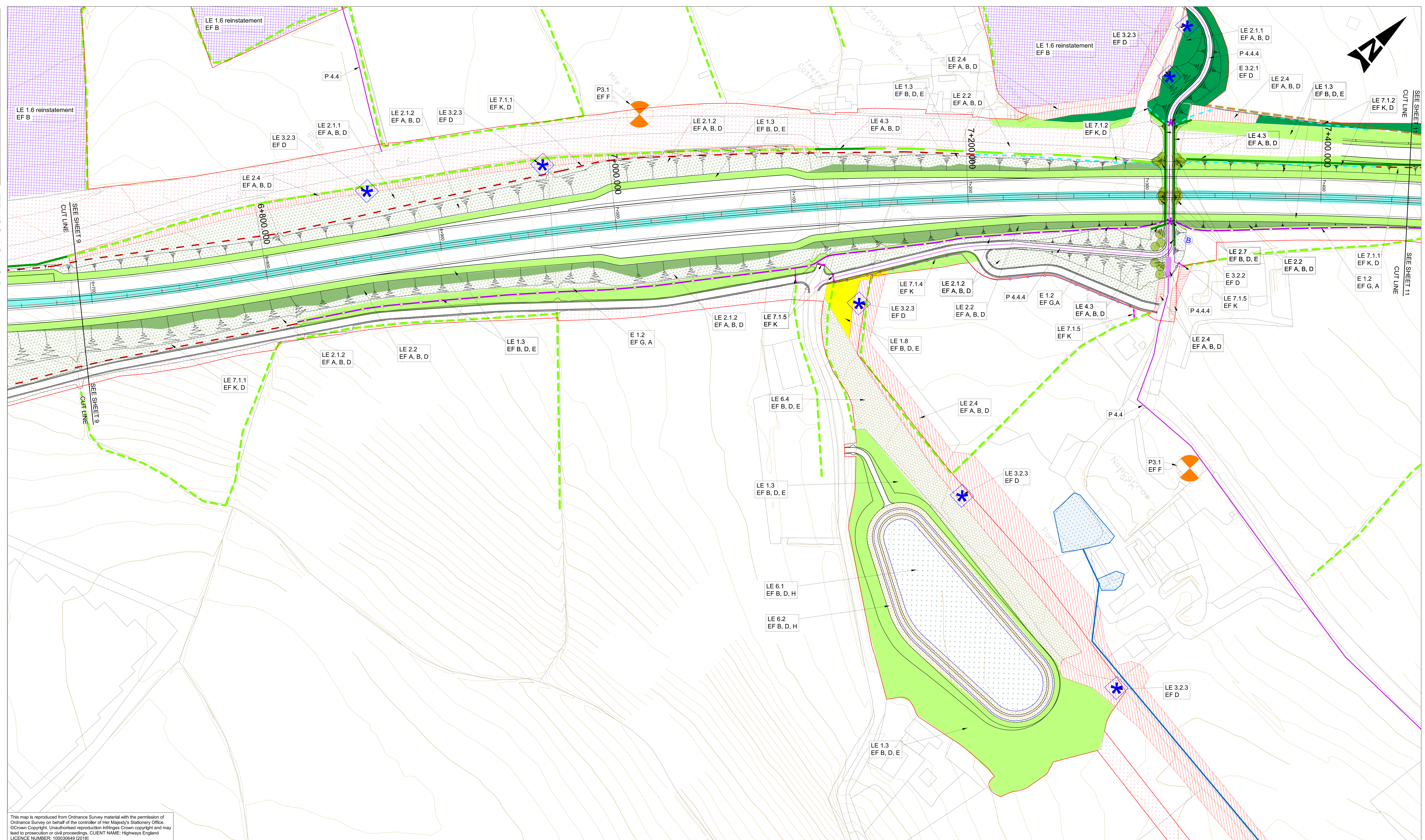
Construction (Enter "None" if applicable)	P01	15/12/17	FIRST ISSUE	JP	JP	PH	---
	P02	15/12/17	FIRST ISSUE	BO	JP	PH	PH
	P03	06/07/18	DF3	OS	BO	JP	---
	P04	06/07/18	DF3	OS	BO	JP	DG
Maintenance / Cleaning (Enter "None" if applicable)	P05	23/08/18	FINAL ISSUE	BO	CM	JP	---
	P06	23/08/18	P06	BO	CM	JP	SW
	C01	23/08/18	FINAL ISSUE	BO	CM	JP	SW
Use (Enter "None" if applicable)	P07	30/04/19	UPDATED FOR DL 4	BO	JP	SW	SW
	P08	30/04/19	UPDATED FOR DL 4	BO	JP	SW	SW
Decommissioning / Demolition (Enter "None" if applicable)	C02	30/04/19	UPDATED FOR DL 4	BO	JP	SW	SW
Rev.	Date	Description		By	Chk'd	App'd	Auth'd

Suitability	A3	Drawing Status	STAGE COMPLETED
Client			

Project Title	A30 CHIVERTON TO CARLAND CROSS				
Drawing Title	FIGURE 7.6 - ENVIRONMENTAL MASTERPLANS SHEET 8 OF 20				
Scale	N/A	By	BO	Checked	JP
Original Size	A1	Date	30/04/19	Approved	SW
Drawing Number	HA551502 - SW	Originator	ARP	Volume	ELS
Location		Type	-DR-LE	Role	-001008
Revision	C02	Date	30/04/19	Authorised	SW

DO NOT SCALE

Millimetres
0 10 100



This map is reproduced from Ordnance Survey material with the permission of Ordnance Survey on behalf of the controller of Her Majesty's Stationary Office. © Crown Copyright. Unauthorised reproduction infringes Crown copyright and may lead to prosecution or civil proceedings. CLIENT NAME: Highways England LICENCE NUMBER: 100030649 (2018)

- GENERAL NOTES:
- FOR LEGEND AND DETAILS PLEASE REFER TO DRAWING HA551502-ARP-ELS-SW-DR-LE-000002
 - ALL DIMENSIONS ARE IN METRES UNLESS NOTED OTHERWISE.
 - ONLY WRITTEN DIMENSIONS SHALL BE USED, DO NOT SCALE.
 - FENCELINES WORK-IN-PROGRESS, TO BE UPDATED.

SAFETY, HEALTH AND ENVIRONMENTAL INFORMATION				Suitability				Drawing Status				
Rev.	Date	Description	By	Chk'd	App'd	Auth'd	A3	STAGE COMPLETED	OS	BO	JP	PH
In addition to the hazards/risks normally associated with the types of work detailed on this drawing, note the following significant residual risks (Reference shall also be made to the design hazard log).												
Construction (Enter "None" if applicable)												
Maintenance / Cleaning (Enter "None" if applicable)												
Use (Enter "None" if applicable)												
Decommissioning / Demolition (Enter "None" if applicable)												

ARUP

highways england

European Union European Regional Development Fund

Project Title A30 CHIVERTON TO CARLAND CROSS					
Drawing Title FIGURE 7.6 - ENVIRONMENTAL MASTERPLANS SHEET 10 OF 20					
Scale 1:1000	By BO	Checked JP	Approved SW	Authorised SW	
Original Size A1	Date 30/04/19	Date 30/04/19	Date 30/04/19	Date 30/04/19	
Drawing Number HA551502 - SW	Originator ARP	Volume -DR-LE-001010	Revision C02		
Location	Type	Role	Number		

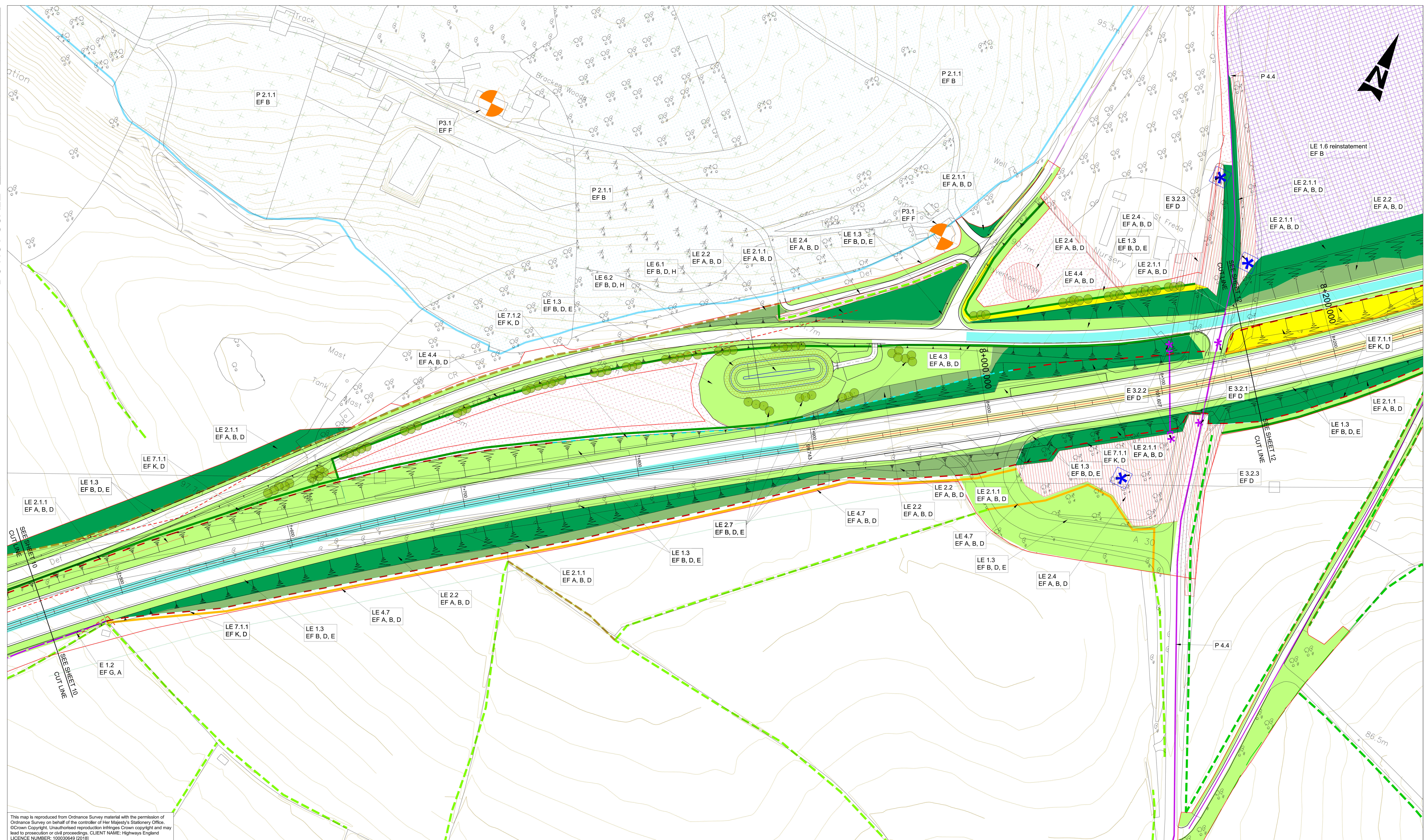
DO NOT SCALE

Millimetres

0

10

100



This map is reproduced from Ordnance Survey material with the permission of Ordnance Survey on behalf of the controller of Her Majesty's Stationary Office. © Crown Copyright. Unauthorised reproduction infringes Crown copyright and may lead to prosecution or civil proceedings. CLIENT NAME: Highways England LICENCE NUMBER: 100330649 (2018)

- GENERAL NOTES:
- FOR LEGEND AND DETAILS PLEASE REFER TO DRAWING HA551502-ARP-ELS-SW-DR-LE-000002
 - ALL DIMENSIONS ARE IN METRES UNLESS NOTED OTHERWISE.
 - ONLY WRITTEN DIMENSIONS SHALL BE USED, DO NOT SCALE.
 - FENCELINES WORK-IN-PROGRESS, TO BE UPDATED.

SAFETY, HEALTH AND ENVIRONMENTAL INFORMATION

In addition to the hazards/risks normally associated with the types of work detailed on this drawing, note the following significant residual risks (Reference shall also be made to the design hazard log).

Construction	Maintenance / Cleaning	Use	Decommissioning / Demolition
(Enter "None" if applicable)	(Enter "None" if applicable)	(Enter "None" if applicable)	(Enter "None" if applicable)

Rev.	Date	Description	By	Chk'd	App'd	Auth'd
P01	15/12/17	FIRST ISSUE	JP	JP	PH	---
P02	15/12/17	FIRST ISSUE	BO	JP	PH	PH
P03	06/07/18	DF3	OS	BO	JP	---
P04	06/07/18	DF3	OS	BO	JP	PH
P05	23/08/18	FINAL ISSUE	BO	CM	JP	---
P06	23/08/18	P06	BO	CM	JP	SW
C01	23/08/18	FINAL ISSUE	BO	CM	JP	SW
P07	30/04/19	UPDATED FOR DL 4	BO	JP	SW	SW
P08	30/04/19	UPDATED FOR DL 4	BO	JP	SW	SW
C02	30/04/19	UPDATED FOR DL 4	BO	JP	SW	SW

Suitability: A3 Drawing Status: STAGE COMPLETED

ARUP

highways england

European Union European Regional Development Fund

Project Title: A30 CHIVERTON TO CARLAND CROSS

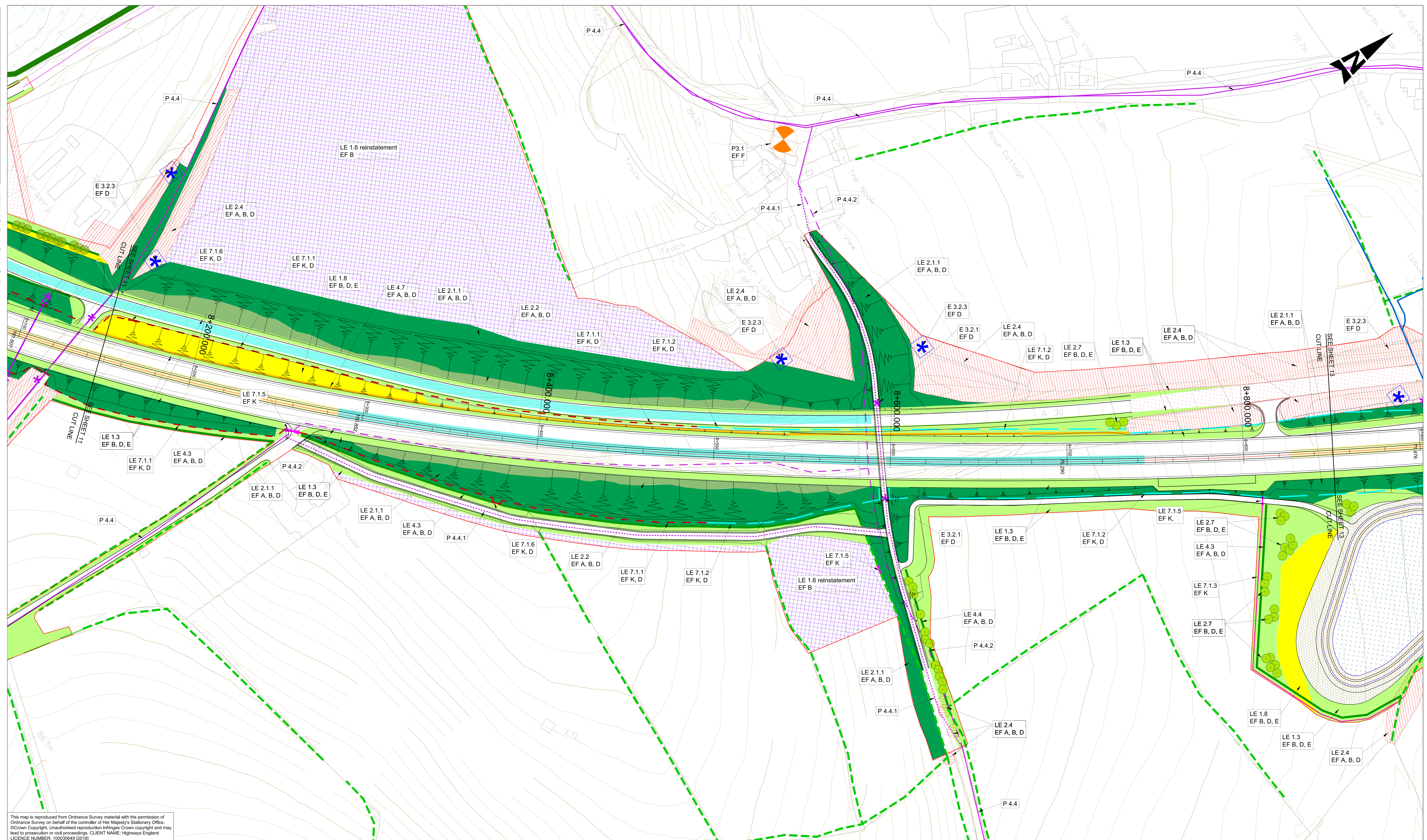
Drawing Title: FIGURE 7.6 - ENVIRONMENTAL MASTERPLANS SHEET 11 OF 20

Scale	By	Checked	Approved	Authorised
1:1000	BO	JP	SW	SW
Original Size	Date	Date	Date	Date
A1	30/04/19	30/04/19	30/04/19	30/04/19
Drawing Number	Originator	Volume	Revision	
HA551502 - SW	ARP	ELS	-DR-LE-001011	C02
Location	Type	Role	Number	

DO NOT SCALE

Millimetres

0 10 100



This map is reproduced from Ordnance Survey material with the permission of Ordnance Survey on behalf of the controller of Her Majesty's Stationary Office. © Crown Copyright. Unauthorised reproduction infringes Crown copyright and may lead to prosecution or civil proceedings. CLIENT NAME: Highways England LICENCE NUMBER: 100030649 (2018)

- GENERAL NOTES:
- FOR LEGEND AND DETAILS PLEASE REFER TO DRAWING HA551502-ARP-ELS-SW-DR-LE-000002
 - ALL DIMENSIONS ARE IN METRES UNLESS NOTED OTHERWISE.
 - ONLY WRITTEN DIMENSIONS SHALL BE USED, DO NOT SCALE.
 - FENCELINES WORK-IN-PROGRESS, TO BE UPDATED.

SAFETY, HEALTH AND ENVIRONMENTAL INFORMATION

In addition to the hazards/risks normally associated with the types of work detailed on this drawing, note the following significant residual risks (Reference shall also be made to the design hazard log).

Construction (Enter "None" if applicable)	P01	15/12/17	FIRST ISSUE	JP	JP	PH	---
	P02	15/12/17	FIRST ISSUE	BO	JP	PH	PH
	P03	06/07/18	DF3	OS	BO	JP	---
	P04	06/07/18	DF3	OS	BO	JP	PH
Maintenance / Cleaning (Enter "None" if applicable)	P05	23/08/18	FINAL ISSUE	BO	CM	JP	---
	P06	23/08/18	P06	BO	CM	JP	SW
Use (Enter "None" if applicable)	C01	23/08/18	FINAL ISSUE	BO	CM	JP	SW
	P07	30/04/19	UPDATED FOR DL 4	BO	JP	SW	SW
	P08	30/04/19	UPDATED FOR DL 4	BO	JP	SW	SW
Decommissioning / Demolition (Enter "None" if applicable)	C02	30/04/19	UPDATED FOR DL 4	BO	JP	SW	SW
Rev.	Date	Description		By	Chk'd	App'd	Auth'd

Suitability	A3	Stage	COMPLETED
Client	highways england		
Originator	ARP	Volume	ELS
Location	SW	Type	-DR-LE-001012



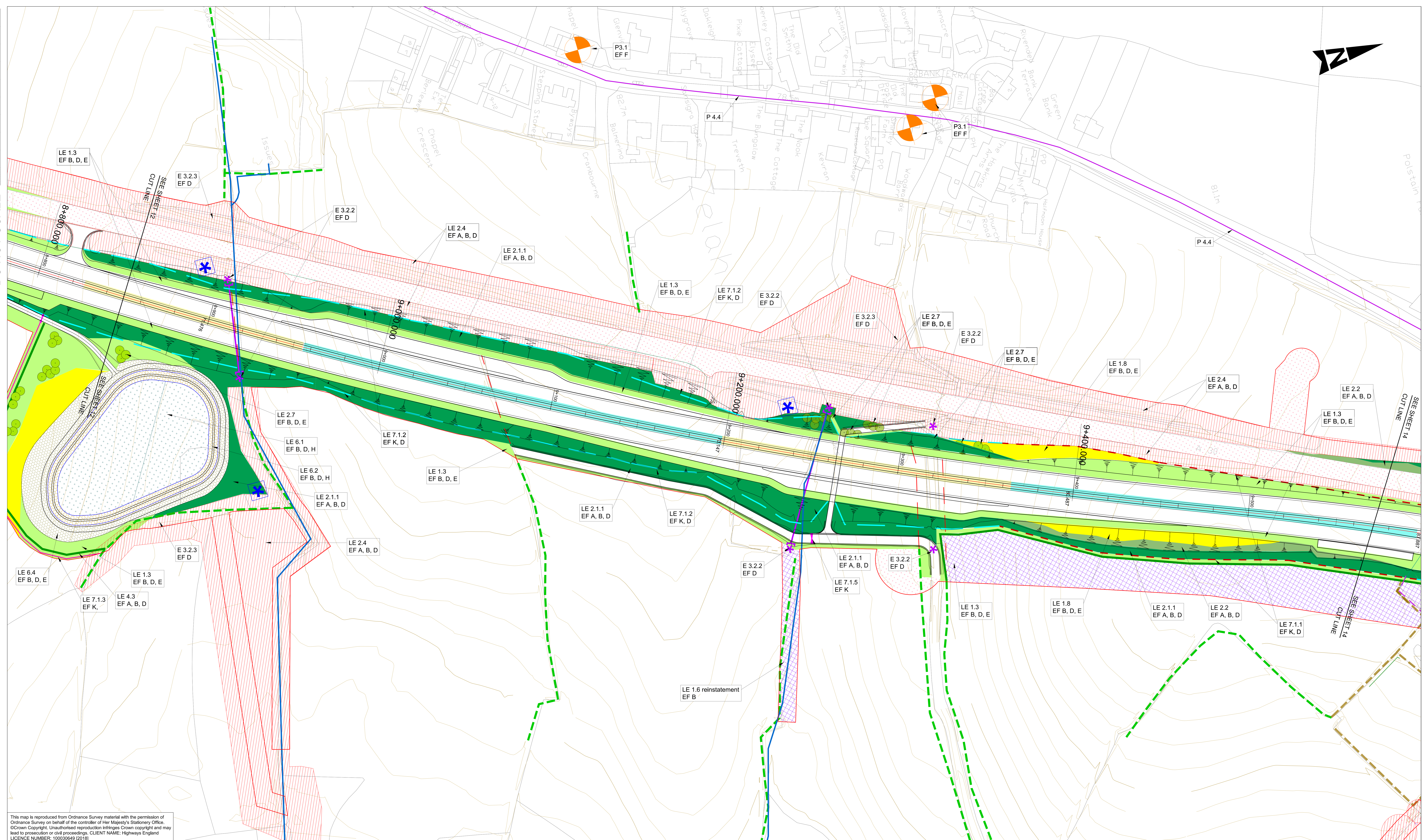
Project Title: A30 CHIVERTON TO CARLAND CROSS

Drawing Title: FIGURE 7.6 - ENVIRONMENTAL MASTERPLANS SHEET 12 OF 20

Scale	1:1000	By	BO	Checked	JP	Approved	SW	Authorised	SW
Original Size	A1	Date	30/04/19	Date	30/04/19	Date	30/04/19	Date	30/04/19
Drawing Number	HA551502 - SW	Originator	ARP	Volume	ELS	Revision	C02		

DO NOT SCALE

0 10 100
Millimetres



This map is reproduced from Ordnance Survey material with the permission of Ordnance Survey on behalf of the controller of Her Majesty's Stationary Office. ©Crown Copyright. Unauthorised reproduction infringes Crown copyright and may lead to prosecution or civil proceedings. CLIENT NAME: Highways England LICENCE NUMBER: 100030649 (2018)

GENERAL NOTES:
 1. FOR LEGEND AND DETAILS PLEASE REFER TO DRAWING HA551502-ARP-ELS-SW-DR-LE-000002
 2. ALL DIMENSIONS ARE IN METRES UNLESS NOTED OTHERWISE.
 3. ONLY WRITTEN DIMENSIONS SHALL BE USED, DO NOT SCALE.

SAFETY, HEALTH AND ENVIRONMENTAL INFORMATION

In addition to the hazards/risks normally associated with the types of work detailed on this drawing, note the following significant residual risks (Reference shall also be made to the design hazard log).

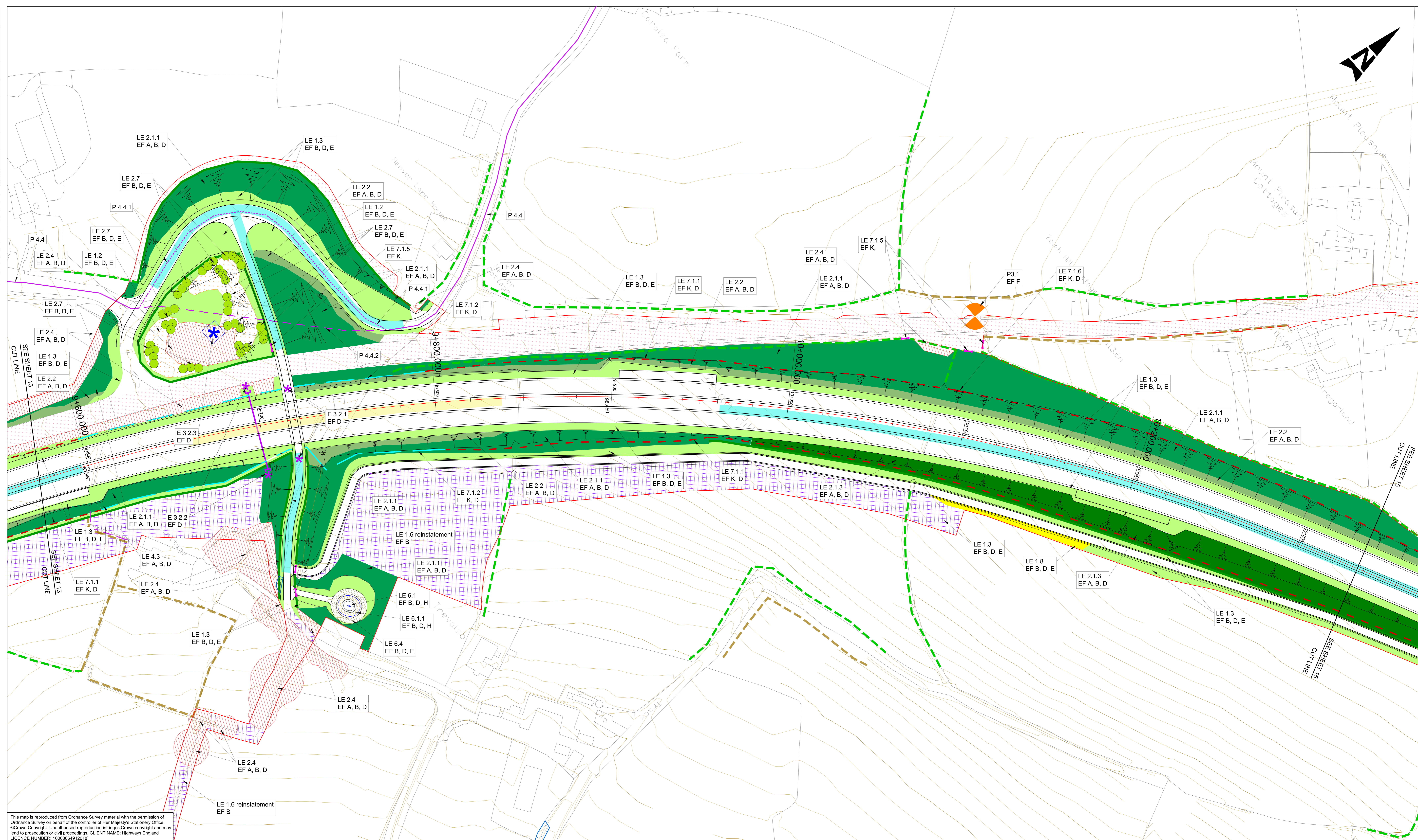
Construction (Enter "None" if applicable)	P01	15/12/17	FIRST ISSUE	JP	JP	PH	---
	P02	15/12/17	FIRST ISSUE	BO	JP	PH	PH
	P03	06/07/18	DF3	OS	BO	JP	---
	P04	06/07/18	DF3	OS	BO	JP	PH
Maintenance / Cleaning (Enter "None" if applicable)	P05	23/08/18	FINAL ISSUE	BO	CM	JP	---
	P06	23/08/18	P06	BO	CM	JP	SW
	P07	23/08/18	FINAL ISSUE	BO	CM	JP	SW
Use (Enter "None" if applicable)	P08	30/04/19	UPDATED FOR DL 4	BO	JP	SW	SW
	P08	30/04/19	UPDATED FOR DL 4	BO	JP	SW	SW
Decommissioning / Demolition (Enter "None" if applicable)	C02	30/04/19	UPDATED FOR DL 4	BO	JP	SW	SW
Rev.	Date	Description		By	Chk'd	App'd	Auth'd

Subsidiary	Drawing Status	A3	STAGE COMPLETED
ARUP			
Client			
highways england			

Project Title A30 CHIVERTON TO CARLAND CROSS					
Drawing Title FIGURE 7.6 - ENVIRONMENTAL MASTERPLANS SHEET 13 OF 20					
Scale	By	Checked	Approved	Authorised	
1:1000	BO	JP	SW	SW	
Original Size	Date	Date	Date	Date	
A1	30/04/19	30/04/19	30/04/19	30/04/19	
Drawing Number	HE PIN	Originator	Volume	Revision	
HA551502 - SW	ARP	ARP	ELS	C02	
Location		Type	Role	Number	

DO NOT SCALE

Millimetres
0 10 100



This map is reproduced from Ordnance Survey material with the permission of Ordnance Survey on behalf of the controller of Her Majesty's Stationary Office. © Crown Copyright. Unauthorised reproduction infringes Crown copyright and may lead to prosecution or civil proceedings. CLIENT NAME: Highways England LICENCE NUMBER: 100030649 (2018)

- GENERAL NOTES:
- FOR LEGEND AND DETAILS PLEASE REFER TO DRAWING HA551502-ARP-ELS-SW-DR-LE-000002
 - ALL DIMENSIONS ARE IN METRES UNLESS NOTED OTHERWISE.
 - ONLY WRITTEN DIMENSIONS SHALL BE USED, DO NOT SCALE.
 - FENCELINES WORK-IN-PROGRESS, TO BE UPDATED.

SAFETY, HEALTH AND ENVIRONMENTAL INFORMATION

In addition to the hazards/risks normally associated with the types of work detailed on this drawing, note the following significant residual risks (Reference shall also be made to the design hazard log).

Construction (Enter "None" if applicable)	P01	15/12/17	FIRST ISSUE	JP	JP	PH	---
	P02	15/12/17	FIRST ISSUE	BO	JP	PH	PH
	P03	06/07/18	DF3	OS	BO	JP	---
	P04	06/07/18	DF3	OS	BO	JP	PH
Maintenance / Cleaning (Enter "None" if applicable)	P05	23/08/18	FINAL ISSUE	BO	CM	JP	---
	P06	23/08/18	P06	BO	CM	JP	SW
Use (Enter "None" if applicable)	C01	23/08/18	FINAL ISSUE	BO	CM	JP	SW
	P07	30/04/19	UPDATED FOR DL 4	BO	JP	SW	SW
	P08	30/04/19	UPDATED FOR DL 4	BO	JP	SW	SW
Decommissioning / Demolition (Enter "None" if applicable)	C02	30/04/19	UPDATED FOR DL 4	BO	JP	SW	SW
Rev.	Date	Description		By	Chk'd	App'd	Auth'd

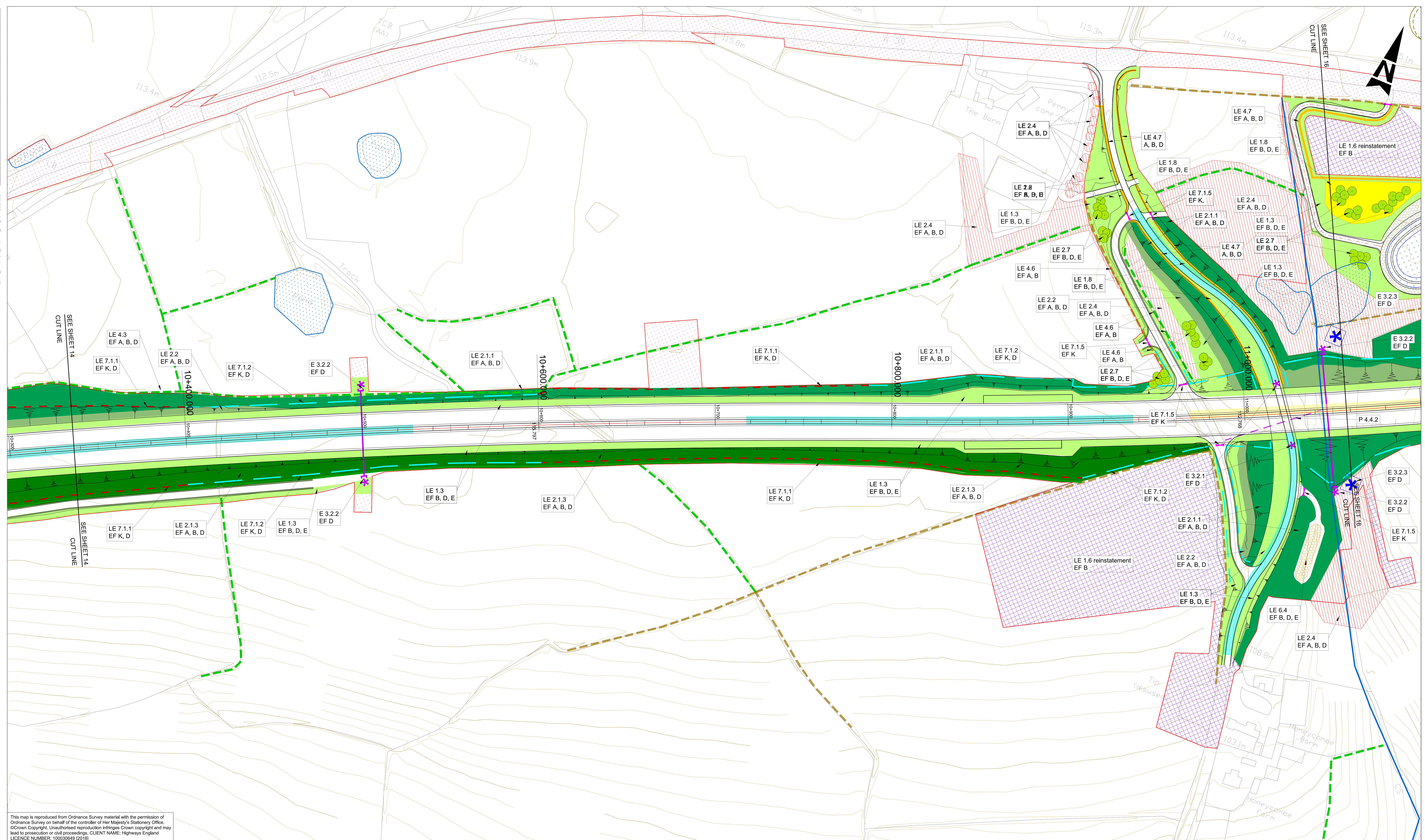
Suitability	A3	Drawing Status	STAGE COMPLETED
Client			

Project Title	A30 CHIVERTON TO CARLAND CROSS								
Drawing Title	FIGURE 7.6 - ENVIRONMENTAL MASTERPLANS SHEET 14 OF 20								
Scale	1:1000	By	BO	Checked	JP	Approved	SW	Authorised	SW
Original Size	A1	Date	30/04/19	Date	30/04/19	Date	30/04/19	Date	30/04/19
Drawing Number	HA551502 - SW	Originator	ARP	Volume	ELS	C02			
Location	SW	Type	-DR-	Role	LE	-001014			

DO NOT SCALE

Millimetres

0 10 100



This map is reproduced from Ordnance Survey material with the permission of Ordnance Survey on behalf of the controller of Her Majesty's Stationary Office. ©Crown Copyright. Unauthorised reproduction infringes Crown copyright and may lead to prosecution or civil proceedings. CLIENT NAME: Highways England LICENCE NUMBER: 100330649 (2018)

- GENERAL NOTES:
- FOR LEGEND AND DETAILS PLEASE REFER TO DRAWING HA551502-ARP-ELS-SW-DR-LE-000002
 - ALL DIMENSIONS ARE IN METRES UNLESS NOTED OTHERWISE.
 - ONLY WRITTEN DIMENSIONS SHALL BE USED, DO NOT SCALE.
 - FENCELINES WORK-IN-PROGRESS, TO BE UPDATED.

SAFETY, HEALTH AND ENVIRONMENTAL INFORMATION

In addition to the hazards/risks normally associated with the types of work detailed on this drawing, note the following significant residual risks (Reference shall also be made to the design hazard log).

Construction	Maintenance / Cleaning	Use	Decommissioning / Demolition
(Enter "None" if applicable)	(Enter "None" if applicable)	(Enter "None" if applicable)	(Enter "None" if applicable)

Rev.	Date	Description	By	Chk'd	App'd	Auth'd
P01	15/12/17	FIRST ISSUE	JP	JP	PH	---
P02	15/12/17	FIRST ISSUE	BO	JP	PH	PH
P03	06/07/18	DF3	OS	BO	JP	---
P04	06/07/18	DF3	OS	BO	JP	PH
P05	23/08/18	FINAL ISSUE	BO	CM	JP	---
P06	23/08/18	P06	BO	CM	JP	SW
C01	23/08/18	FINAL ISSUE	BO	CM	JP	SW
P07	30/04/19	UPDATED FOR DL 4	BO	JP	SW	SW
P08	30/04/19	UPDATED FOR DL 4	BO	JP	SW	SW
C02	30/04/19	UPDATED FOR DL 4	BO	JP	SW	SW

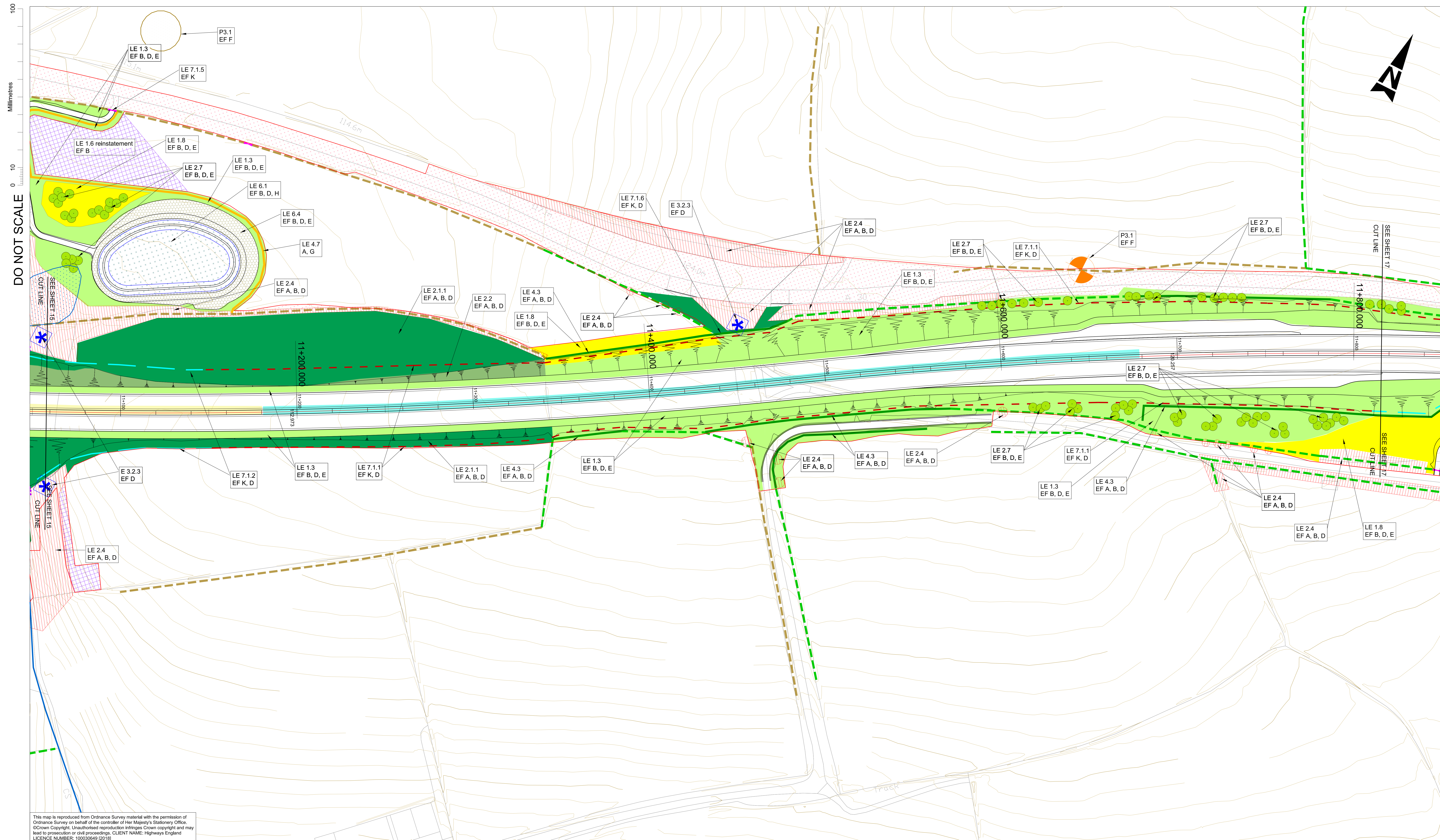
Suitability: A3
 Drawing Status: STAGE COMPLETED

ARUP

highways england

European Union European Regional Development Fund

Project Title		By		Checked	Approved	Authorised
A30 CHIVERTON TO CARLAND CROSS		BO	JP	JP	SW	SW
Drawing Title		Original Size	Date	Date	Date	Date
FIGURE 7.6 - ENVIRONMENTAL MASTERPLANS SHEET 15 OF 20		A1	30/04/19	30/04/19	30/04/19	30/04/19
Drawing Number	HE PIN	Originator	Volume	Revision		
HA551502 - SW	ARP	ELS	-DR - LE -001015	C02		
Location	Type	Role	Number			



This map is reproduced from Ordnance Survey material with the permission of Ordnance Survey on behalf of the controller of Her Majesty's Stationary Office. © Crown Copyright. Unauthorised reproduction infringes Crown copyright and may lead to prosecution or civil proceedings. CLIENT NAME: Highways England LICENCE NUMBER: 100030649 (2018)

- GENERAL NOTES:
1. FOR LEGEND AND DETAILS PLEASE REFER TO DRAWING HA551502-ARP-ELS-SW-DR-LE-000002
 2. ALL DIMENSIONS ARE IN METRES UNLESS NOTED OTHERWISE.
 3. ONLY WRITTEN DIMENSIONS SHALL BE USED, DO NOT SCALE.
 4. FENCELINES WORK-IN-PROGRESS, TO BE UPDATED.

SAFETY, HEALTH AND ENVIRONMENTAL INFORMATION

In addition to the hazards/risks normally associated with the types of work detailed on this drawing, note the following significant residual risks (Reference shall also be made to the design hazard log).

Construction	Maintenance / Cleaning	Use	Decommissioning / Demolition
(Enter "None" if applicable)	(Enter "None" if applicable)	(Enter "None" if applicable)	(Enter "None" if applicable)

Rev.	Date	Description	By	Chk'd	App'd	Auth'd
P01	15/12/17	FIRST ISSUE	JP	JP	PH	---
P02	15/12/17	FIRST ISSUE	BO	JP	PH	PH
P03	06/07/18	DF3	OS	BO	JP	---
P04	06/07/18	DF3	OS	BO	JP	PH
P05	23/08/18	FINAL ISSUE	BO	CM	JP	---
P06	23/08/18	P06	BO	CM	JP	SW
C01	23/08/18	FINAL ISSUE	BO	CM	JP	SW
P07	30/04/19	UPDATED FOR DL 4	BO	JP	SW	SW
P08	30/04/19	UPDATED FOR DL 4	BO	JP	SW	SW
C02	30/04/19	UPDATED FOR DL 4	BO	JP	SW	SW

Suitability	Drawing Status
A3	STAGE COMPLETED



Project Title
A30 CHIVERTON TO CARLAND CROSS

Drawing Title
FIGURE 7.6 - ENVIRONMENTAL MASTERPLANS SHEET 16 OF 20

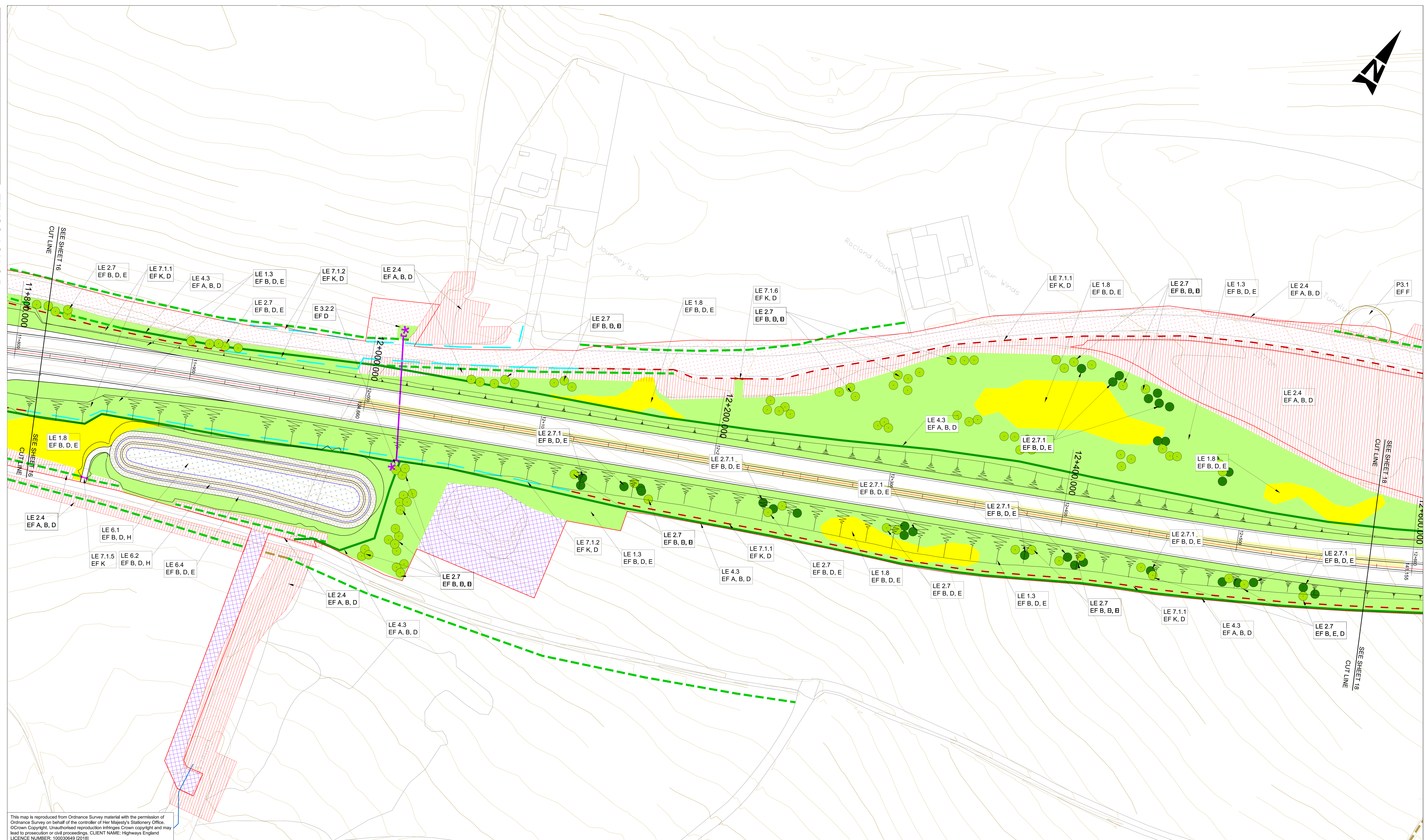

Scale	By	Checked	Approved	Authorised
1:1000	BO	JP	SW	SW
Original Size	Date	Date	Date	Date
A1	30/04/19	30/04/19	30/04/19	30/04/19
Drawing Number	HE PIN	Originator	Volume	Revision
HA551502 - SW	ARP	ARP	ELS	C02
Location	Type	Role	Number	

DO NOT SCALE

Millimetres

0 10

100



This map is reproduced from Ordnance Survey material with the permission of Ordnance Survey on behalf of the controller of Her Majesty's Stationary Office. ©Crown Copyright. Unauthorised reproduction infringes Crown copyright and may lead to prosecution or civil proceedings. CLIENT NAME: Highways England LICENCE NUMBER: 100030649 (2018)

- GENERAL NOTES:
- FOR LEGEND AND DETAILS PLEASE REFER TO DRAWING HA551502-ARP-ELS-SW-DR-LE-000002
 - ALL DIMENSIONS ARE IN METRES UNLESS NOTED OTHERWISE.
 - ONLY WRITTEN DIMENSIONS SHALL BE USED, DO NOT SCALE.
 - FENCELINES WORK-IN-PROGRESS, TO BE UPDATED.

SAFETY, HEALTH AND ENVIRONMENTAL INFORMATION

In addition to the hazards/risks normally associated with the types of work detailed on this drawing, note the following significant residual risks (Reference shall also be made to the design hazard log).

Construction	Maintenance / Cleaning	Use	Decommissioning / Demolition
(Enter "None" if applicable)	(Enter "None" if applicable)	(Enter "None" if applicable)	(Enter "None" if applicable)

Rev.	Date	Description	By	Chk'd	App'd	Auth'd
P01	15/12/17	FIRST ISSUE	JP	JP	PH	---
P02	15/12/17	FIRST ISSUE	BO	JP	PH	PH
P03	06/07/18	DF3	OS	BO	JP	---
P04	06/07/18	DF3	OS	BO	JP	PH
P05	23/08/18	FINAL ISSUE	BO	CM	JP	---
P06	23/08/18	P06	BO	CM	JP	SW
C01	23/08/18	FINAL ISSUE	BO	CM	JP	SW
P07	30/04/19	UPDATED FOR DL 4	BO	JP	SW	SW
P08	30/04/19	UPDATED FOR DL 4	BO	JP	SW	SW
C02	30/04/19	UPDATED FOR DL 4	BO	JP	SW	SW

Suitability	A3
Drawing Status	STAGE COMPLETED

ARUP

highways england

Project Title: **A30 CHIVERTON TO CARLAND CROSS**

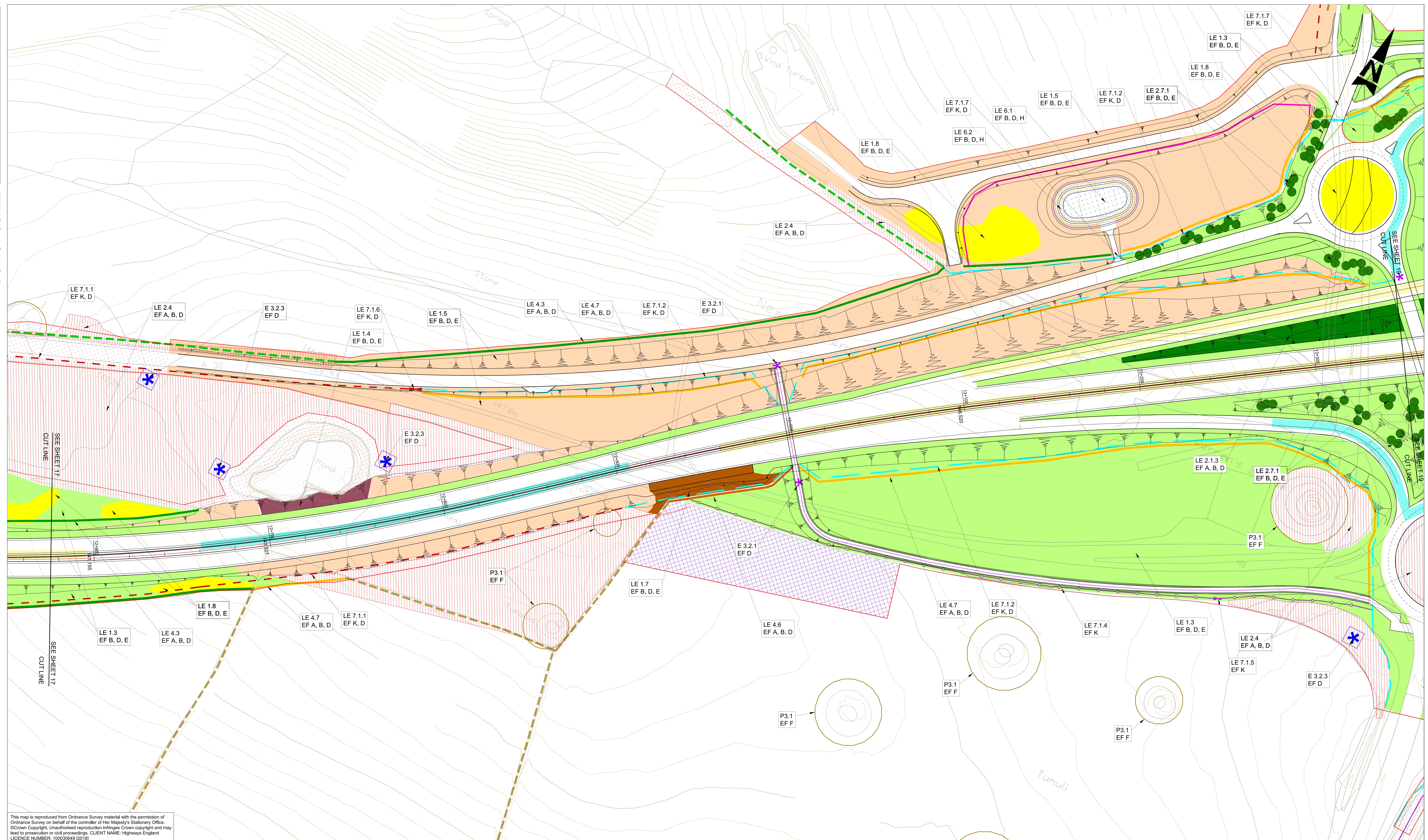
Drawing Title: **FIGURE 7.6 - ENVIRONMENTAL MASTERPLANS SHEET 17 OF 20**

Scale	By	Checked	Approved	Authorised
1:1000	BO	JP	SW	SW
Original Size	Date	Date	Date	Date
A1	30/04/19	30/04/19	30/04/19	30/04/19
Drawing Number	HE PIN	Originator	Volume	Revision
HA551502 - SW	ARP	ARP	ELS	C02
Location	Type	Role	Number	

DO NOT SCALE

Millimetres

0 10 100



This map is reproduced from Ordnance Survey material with the permission of Ordnance Survey on behalf of the controller of Her Majesty's Stationary Office. ©Crown Copyright. Unauthorised reproduction infringes Crown copyright and may lead to prosecution or civil proceedings. CLIENT NAME: Highways England LICENCE NUMBER: 100330649 (2018)

- GENERAL NOTES:
- FOR LEGEND AND DETAILS PLEASE REFER TO DRAWING HA551502-ARP-ELS-SW-DR-LE-000002
 - ALL DIMENSIONS ARE IN METRES UNLESS NOTED OTHERWISE.
 - ONLY WRITTEN DIMENSIONS SHALL BE USED, DO NOT SCALE.
 - FENCELINES WORK-IN-PROGRESS, TO BE UPDATED.

SAFETY, HEALTH AND ENVIRONMENTAL INFORMATION

In addition to the hazards/risks normally associated with the types of work detailed on this drawing, note the following significant residual risks (Reference shall also be made to the design hazard log).

Construction	Maintenance / Cleaning	Use	Decommissioning / Demolition
(Enter "None" if applicable)	(Enter "None" if applicable)	(Enter "None" if applicable)	(Enter "None" if applicable)

Rev.	Date	Description	By	Chk'd	App'd	Auth'd
P01	15/12/17	FIRST ISSUE	JP	JP	PH	---
P02	15/12/17	FIRST ISSUE	BO	JP	PH	PH
P03	06/07/18	DF3	OS	BO	JP	---
P04	06/07/18	DF3	OS	BO	JP	PH
P05	23/08/18	FINAL ISSUE	BO	CM	JP	---
P06	23/08/18	P06	BO	CM	JP	SW
C01	23/08/18	FINAL ISSUE	BO	CM	JP	SW
P07	30/04/19	UPDATED FOR DL 4	BO	JP	SW	SW
P08	30/04/19	UPDATED FOR DL 4	BO	JP	SW	SW
C02	30/04/19	UPDATED FOR DL 4	BO	JP	SW	SW

Suitability Drawing Status
A3 STAGE COMPLETED

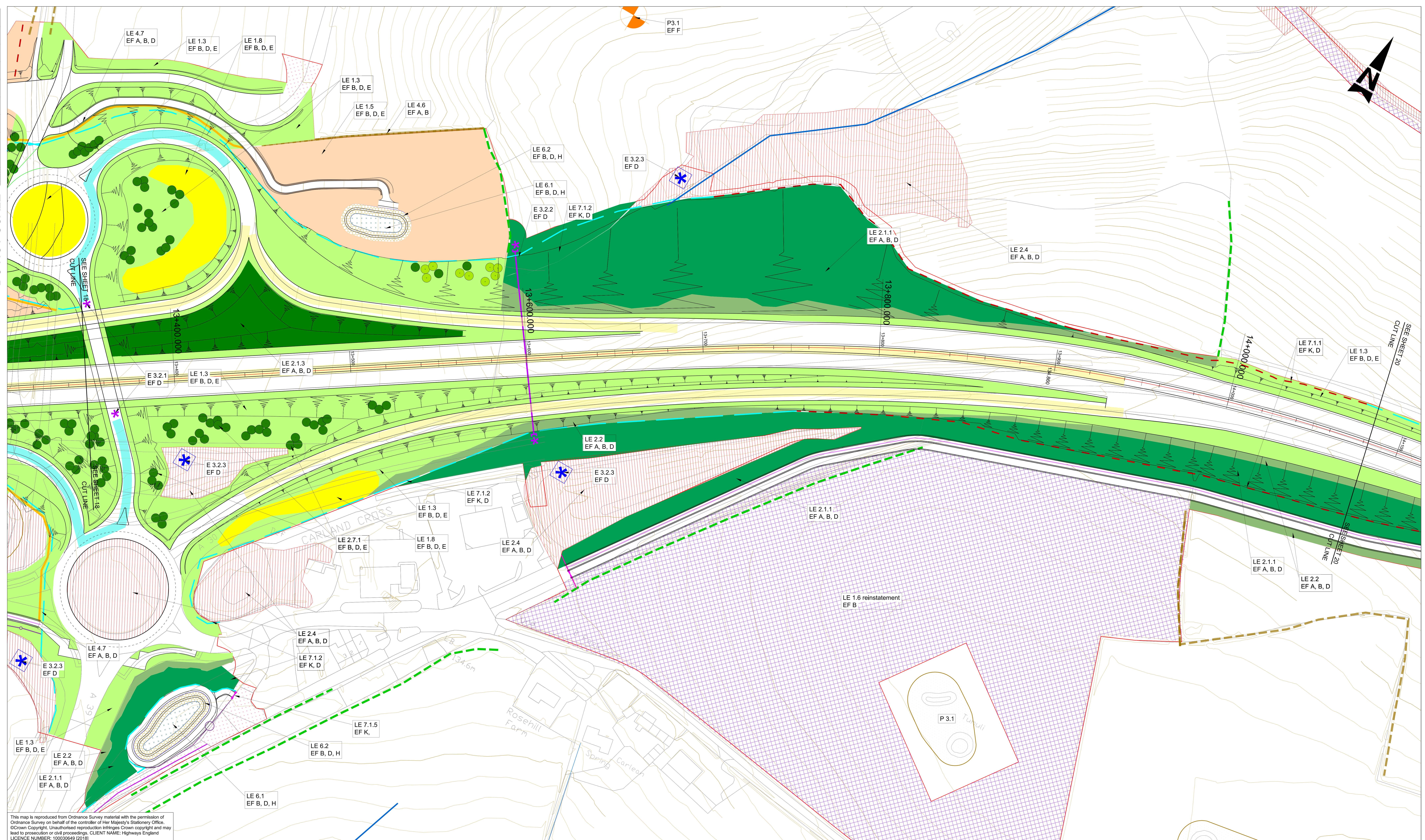


Project Title
A30 CHIVERTON TO CARLAND CROSS

Drawing Title
FIGURE 7.6 - ENVIRONMENTAL MASTERPLANS SHEET 18 OF 20

Scale	By	Checked	Approved	Authorised
1:1000	BO	JP	SW	SW
Original Size	Date	Date	Date	Date
A1	30/04/19	30/04/19	30/04/19	30/04/19
Drawing Number	HE PIN	Originator	Volume	Revision
HA551502 - SW	ARP	ARP	ELS	C02
Location	Type	Role	Number	

DO NOT SCALE
 0 10 100
 Millimetres



This map is reproduced from Ordnance Survey material with the permission of Ordnance Survey on behalf of the controller of Her Majesty's Stationary Office. © Crown Copyright. Unauthorised reproduction infringes Crown copyright and may lead to prosecution or civil proceedings. CLIENT NAME: Highways England LICENCE NUMBER: 100030649 (2018)

- GENERAL NOTES:
- FOR LEGEND AND DETAILS PLEASE REFER TO DRAWING HA551502-ARP-ELS-SW-DR-LE-000002
 - ALL DIMENSIONS ARE IN METRES UNLESS NOTED OTHERWISE.
 - ONLY WRITTEN DIMENSIONS SHALL BE USED, DO NOT SCALE.
 - FENCELINES WORK-IN-PROGRESS, TO BE UPDATED.

SAFETY, HEALTH AND ENVIRONMENTAL INFORMATION

In addition to the hazards/risks normally associated with the types of work detailed on this drawing, note the following significant residual risks (Reference shall also be made to the design hazard log).

Construction	Maintenance / Cleaning	Use	Decommissioning / Demolition
(Enter "None" if applicable)	(Enter "None" if applicable)	(Enter "None" if applicable)	(Enter "None" if applicable)

Rev.	Date	Description	By	Chk'd	App'd	Auth'd
P01	15/12/17	FIRST ISSUE	JP	JP	PH	---
P02	15/12/17	FIRST ISSUE	BO	JP	PH	PH
P03	06/07/18	DF3	OS	BO	JP	---
P04	06/07/18	DF3	OS	BO	JP	PH
P05	23/08/18	FINAL ISSUE	BO	CM	JP	---
P06	23/08/18	P06	BO	CM	JP	SW
C01	23/08/18	FINAL ISSUE	BO	CM	JP	SW
P07	30/04/19	UPDATED FOR DL 4	BO	JP	SW	SW
P08	30/04/19	UPDATED FOR DL 4	BO	JP	SW	SW
C02	30/04/19	UPDATED FOR DL 4	BO	JP	SW	SW

Suitability Drawing Status
A3 STAGE COMPLETED



Project Title
A30 CHIVERTON TO CARLAND CROSS

Drawing Title
FIGURE 7.6 - ENVIRONMENTAL MASTERPLANS SHEET 19 OF 20

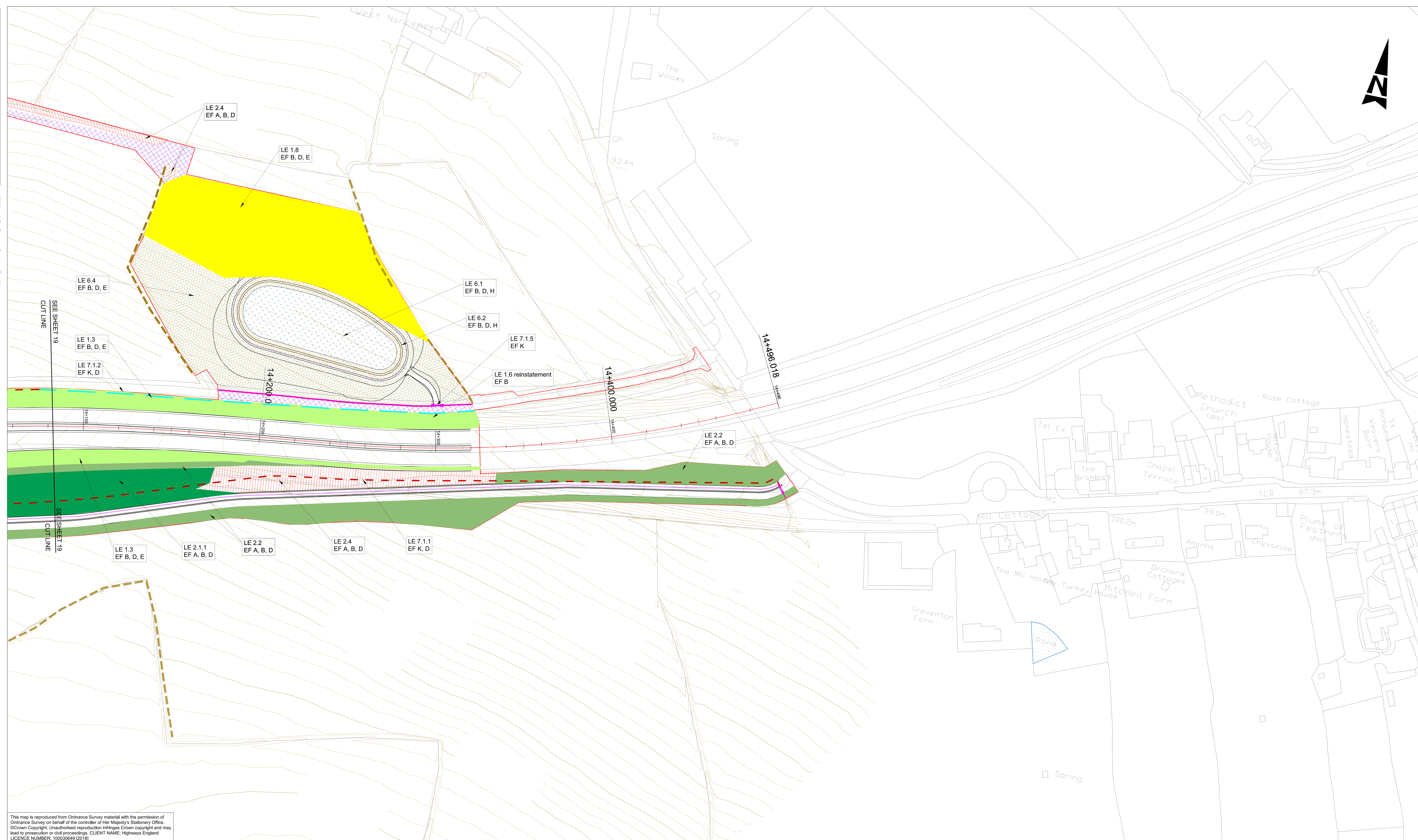
Scale	By	Checked	Approved	Authorised
1:1000	BO	JP	SW	SW
Original Size	Date	Date	Date	Date
A1	30/04/19	30/04/19	30/04/19	30/04/19
Drawing Number	Originator	Volume	Revision	
HA551502 - SW	ARP	ELS	-DR-LE-001019	C02
Location	Type	Role	Number	

DO NOT SCALE

Millimetres

0 10

100



This map is reproduced from Ordnance Survey material with the permission of Ordnance Survey on behalf of the controller of Her Majesty's Stationary Office. ©Crown Copyright. Unauthorised reproduction infringes Crown copyright and may lead to prosecution or civil proceedings. CLIENT NAME: Highways England LICENCE NUMBER: 100030649 (2018)

- GENERAL NOTES:
- FOR LEGEND AND DETAILS PLEASE REFER TO DRAWING HA551502-ARP-ELS-SW-DR-LE-000002
 - ALL DIMENSIONS ARE IN METRES UNLESS NOTED OTHERWISE.
 - ONLY WRITTEN DIMENSIONS SHALL BE USED, DO NOT SCALE.
 - FENCELINES WORK-IN-PROGRESS, TO BE UPDATED.

SAFETY, HEALTH AND ENVIRONMENTAL INFORMATION

In addition to the hazards/risks normally associated with the types of work detailed on this drawing, note the following significant residual risks (Reference shall also be made to the design hazard log).

Construction	Maintenance / Cleaning	Use	Decommissioning / Demolition
(Enter "None" if applicable)	(Enter "None" if applicable)	(Enter "None" if applicable)	(Enter "None" if applicable)

Rev.	Date	Description	By	Chk'd	App'd	Auth'd
P01	15/12/17	FIRST ISSUE	JP	JP	PH	---
P02	15/12/17	FIRST ISSUE	BO	JP	PH	PH
P03	06/07/18	DF3	OS	BO	JP	---
P04	06/07/18	DF3	OS	BO	JP	PH
P05	23/08/18	FINAL ISSUE	BO	CM	JP	---
P06	23/08/18	P06	BO	CM	JP	SW
C01	23/08/18	FINAL ISSUE	BO	CM	JP	SW
P07	30/04/19	UPDATED FOR DL 4	BO	JP	SW	SW
P08	30/04/19	UPDATED FOR DL 4	BO	JP	SW	SW
C02	30/04/19	UPDATED FOR DL 4	BO	JP	SW	SW

Suitability: **A3** Drawing Status: **STAGE COMPLETED**

ARUP

highways england

European Union European Regional Development Fund

Project Title					
A30 CHIVERTON TO CARLAND CROSS					
Drawing Title					
FIGURE 7.6 - ENVIRONMENTAL MASTERPLANS SHEET 20 OF 20					
Scale	By	Checked	Approved	Authorised	
1:1000	BO	JP	SW	SW	
Original Size	Date	Date	Date	Date	
A1	30/04/19	30/04/19	30/04/19	30/04/19	
Drawing Number	Originator	Volume	Revision		
HA551502 - SW	ARP	ELS	C02		
Location	Type	Role	Number		
			-DR-LE-001020		

If you need help accessing this or any other Highways England information,
please call **0300 123 5000** and we will help you.